

+NOTICE!!

These documents have been scanned!

Do not place un-scanned documents beneath this notice!

Do not remove this notice from this file!

GPO Jacket No. 560-102
Print Order 61540
Rise Business Services, LLC
Job=AZ15 8/14/2019



Box Number= AZ15215



Claim Begin-End: AMC155773-AMC156839

1 Initial Receipt



AZ15215-1

AMC155773-AMC155773

UNITED STATES
DEPARTMENT OF THE INTERIOR
BUREAU OF LAND MANAGEMENT

RECEIPT AND ACCOUNTING ADVICE

NO. 2062233 04

WG/AZ 08/18/94
OK
2 25 13 7,100.00

Subject: CLAIM MAINTENANCE FEE 1995 (71)

Applicant: ENERGY FUELS NUCLEAR INC
1200 17TH ST. STE. 2500
DENVER COLO. 80202

Remitter: SAME CK. # 37911
303-623-8317

Assignor:

LEASE MANAGEMENT DATA												<input type="checkbox"/> NEW		<input type="checkbox"/> UPDATE		<input type="checkbox"/> PAYMENT					
ORIGINAL SERIAL NO.				ASG.		TYPE		ST.		CTY.		FUND SYMBOL				ACRES/UNITS		RATE			
AMC 155773, ET AL												AMC 155773-786									
												AMC 155788									
												AMC 155790									
AMOUNT		ANV. DATE		EXP. DATE		BILL CYC.		S/C		DISTRICT		NEXT BILL		MISC. DATA		U of M		ACTUAL UNITS			
												AMC 155792									
												AMC 155807-808									
												AMC 155811-826									
ASSIGNMENT SERIAL NO.				ASG.		TYPE		ST.		CTY.		FUND SYMBOL				ACRES/UNITS		RATE			
												AMC 155850									
												AMC 155852									
												AMC 155865									
AMOUNT		ANV. DATE		EXP. DATE		BILL CYC.		S/C		DISTRICT		NEXT BILL		MISC. DATA		U of M		ACTUAL UNITS			
												AMC 155878									
												AMC 155880									
												AMC 155887-888									
APPLY REMITTANCE												Remarks: AMC 161279-282 AMC 164728 AMC 164730 AMC 164732 AMC 185468 AMC 185470 AMC 185472 AMC 227388-389 AMC 227405 AMC 254925 AMC 254977									
ACTION		FUND SYMBOL				CTY.		AMOUNT													
FILING FEE																					
RENTAL																					
UNEARNED																					
REFUND																					
TOTAL																					
AMOUNT DUE																					
<input type="checkbox"/> Lease in Escrow? <input type="checkbox"/> KGS? <input type="checkbox"/> Auto Escalates? <input type="checkbox"/> Auto Renew?												BY: DATE:									
<input type="checkbox"/> Of Interest? <input type="checkbox"/> Operating Rights? <input type="checkbox"/> Operator <input type="checkbox"/> Bond Filed?												FOR MMS USE ONLY									
												BILLEE NUMBER				FOREST REFUGE					
												OCS SECTION				AMC 234979					
												CODE				AMC 328027-033					

F 40-41
(March 1 1978)

UNITED STATES
DEPARTMENT OF THE INTERIOR
BUREAU OF LAND MANAGEMENT

No. 299916

RECEIPT AND ACCOUNTING ADVICE

MINING CLAIMS (1067)

SMM/AZ FEB 11 82 1 0 28 1 533500

SUBJECT

PATHFINDER MINES

APPLICANT: P. O. BOX 1802
RIVERTON, WY 82501

*In Computer
155773 thru 156317 JT*

REMITTER IF DIFFERENT THAN APPLICANT:

SAME

*156318-156839
On Computer CD*

ASSIGNOR:

SERIAL NUMBER	*	ASG	TYPE	STATE	ACRES/UNITS	RATE	CTY	FUND SYMBOL	AMOUNT
<i>see attached List</i>									
						APPLY:	CTY	FUND SYMBOL	AMOUNT
ANV. DATE		EXP. DATE		BILL CYCLE		FILING FEE		140850	
S/C CC80		DISTRICTS		NEXT BILL DATE		RENTAL			
MISC. DATA		U OF M		ACTUAL UNITS		REIMBURSE			
NEW SERIAL NUMBER		EFFECTIVE DATE				OTHER			
ASSIGNMENT: COMPLETE AREA?						REFUND			
ASSIGNED AREA						RETAIN IN UNEARNED ACCOUNT			
RETAINED AREA						TOTAL			
OF INTEREST?						REMARKS:			
BOND FILED?						BY			
						DATE			

ACCOUNTING ADVICE COPY

FEB 11 82 1 0 29 3 00

SERIAL NUMBER LOG

UNITED STATES
DEPARTMENT OF THE INTERIOR
BUREAU OF LAND MANAGEMENT

SERIAL NUMBER	CASE TYPE	
155003 155772	384101	George Perry (S) (P) (R) 155003 June N. 1126-1295 2-11-82 Pathfinder Mines P.O. Box 1802 Riverton WY 82501
Amc 155773	384101	2Z 1-36
155808		2Z 101-138
155809		2Z 201-247
155846		Barbara #1-14
155847		Bear Lake #1-12
155893		Billy #1-4
155894		Bin #1-40
155907		Brown #1-6
155908		CR #1-14
155919		Canyon #1-20
155920		Cougar #1-6
155923		Crane #1-18
155924		Dash #1-40
155963		DeMotte Park #1-88
155964		Dry #1-118
155969		East #1-26
155970		Frank #1-18
155983		Joe #1-24
155984		Kaibab #1-4
156003		Kane #1-8
156004		Lamb #1-120
156009		Lookout #1-20
156010		
156027		
156028		
156067		
156068		
156155		
156156		
156273		
156274		
156299		
156300		
156317		
156318		
156341		
156342		
156345		
156346		
156353		
156354		
156473		
156474		
156493		

[illegible]

UNITED STATES
DEPARTMENT OF THE INTERIOR
BUREAU OF LAND MANAGEMENT

No. 299916

RECEIPT AND ACCOUNTING ADVICE

MINING CLAIMS (1067)

SMM/AZ FEB 11 82 1 0 28 1 \$335.00

SUBJECT

PATHFINDER MINES

APPLICANT: P. O. BOX 1802
RIVERTON, WY 82501

REMITTER IF DIFFERENT THAN APPLICANT:

SAME

ASSIGNOR:

SERIAL NUMBER	*	ASG	TYPE	STATE	ACRES/UNITS	RATE	CTY	FUND SYMBOL	AMOUNT
<i>see attached list</i>									
						APPLY:	CTY	FUND SYMBOL	AMOUNT
ANY. DATE		EXP. DATE		BILL CYCLE		FILING FEE		140850	
S/C CC80		DISTRICTS		NEXT BILL DATE		RENTAL			
MISC. DATA		U OF M		ACTUAL UNITS		REIMBURSE			
NEW SERIAL NUMBER						EFFECTIVE DATE			
ASSIGNMENT: COMPLETE AREA?						OTHER			
ASSIGNED AREA						REFUND			
RETAINED AREA						RETAIN IN UNEARNED ACCOUNT			
OF INTEREST?						TOTAL			
BOND FILED?						REMARKS:			
						BY			
						DATE			

CASE FOLDER COPY

SERIAL NUMBER	CASE TYPE	Energy Fields (cont) Denver Colo 80202
Amc 155603 155772	384101	June H. 1126-1295 2-11-82 Pathfinder Mines P.O. Box 1802 Riverton WY 82501
Amc 155773 155808 155809 155846 155847 155893 155894 155907 155908 155919 155920 155923 155924 155963 155964 155969 155970 155983 155984 156003 156004 156009 156010 156027 156028 156067 156068 156155 156156 156273 156274 156299 156300 156317 156318 156341 156342 156345 156346 156353 156354 156473 156474 156493	384101	2E 1-36 2E 101-138 2E 201-247 Barbara #1-14 Bear Lake #1-12 Billy #1-4 Bin #1-40 Brown #1-6 CR #1-14 Canyon #1-20 Cougar #1-6 Crane #1-18 Dash #1-40 DeMotte Park #1-88 Dry #1-118 East #1-26 Frank #1-18 Joe #1-24 Kaibab #1-4 Kane #1-8 Lamb #1-120 Lookout #1-20

SERIAL NUMBER	CASE TYPE	Pathfinder Mines (cont)
156494		Mud #1-22
156515	384101	
156516		Murray #1-8
156523		NJ 1-14
56524		NR #1-14
156537		OV #1-14
56538		
156551		Oquer #1-12
56552		Orderville #1-4
156565		Oxydol #1-8
56566		Phone #1-54
156577		Pleasant #1-46
56578		Pleasant #55-80
156589		Round #1-6
56582		Spring #1-8
156589		Later #1-46
56590		Three #1-44
156643		V.T. Lake #1-4
56644		V.T. Hill #1-10
156689		Wall Lake #1-4
56690		X 1-2
156715		
56716		
156721		
56722		
156729		
56730		
156775		
56776		
156819		
56820		
156823		
56824		
156833		
56834		
156837		
56838		
156839		

NOTICE!!

These documents have been scanned!

Do not place un-scanned documents beneath this notice!

Do not remove this notice from this file!

GPO Jacket No. 560-102
Print Order 61540
Rise Business Services, LLC
Job=AZ15 8/14/2019



Box Number= AZ15215



Claim Begin-End: AMC155773-AMC156839

2 Correspondence



AZ15215-1

AMC155773-AMC155773

**NO
DOCUMENTS
FOUND**

NO DOCUMENTS FOUND
NO DOCUMENTS FOUND

NOTICE!!

These documents have been scanned!

Do not place un-scanned documents beneath this notice!

Do not remove this notice from this file!

GPO Jacket No. 560-102
Print Order 61540
Rise Business Services, LLC
Job=AZ15 8/14/2019



Box Number= AZ15215



Claim Begin-End: AMC155773-AMC156839

3 Transfers



AZ15215-1

AMC155773-AMC155773

**NO
DOCUMENTS
FOUND**

NO DOCUMENTS FOUND
NO DOCUMENTS FOUND

NOTICE!!

These documents have been scanned!

Do not place un-scanned documents beneath this notice!

Do not remove this notice from this file!

GPO Jacket No. 560-102
Print Order 61540
Rise Business Services, LLC
Job=AZ15 8/14/2019



Box Number= AZ15215



Claim Begin-End: AMC155773-AMC156839

4 Annual Filings



AZ15215-1

AMC155773-AMC155773

**NO
DOCUMENTS
FOUND**

NO DOCUMENTS FOUND
NO DOCUMENTS FOUND

NOTICE!!

These documents have been scanned!

Do not place un-scanned documents beneath this notice!

Do not remove this notice from this file!

GPO Jacket No. 560-102
Print Order 61540
Rise Business Services, LLC
Job=AZ15 8/14/2019



Box Number= AZ15215



Claim Begin-End: AMC155773-AMC156839

5 Miscellaneous



AZ15215-1

AMC155773-AMC155773

**NO
DOCUMENTS
FOUND**

NO DOCUMENTS FOUND
NO DOCUMENTS FOUND

NOTICE!!

These documents have been scanned!

Do not place un-scanned documents beneath this notice!

Do not remove this notice from this file!

GPO Jacket No. 560-102
Print Order 61540
Rise Business Services, LLC
Job=AZ15 8/14/2019



Box Number= AZ15215



Claim Begin-End: AMC155773-AMC156839

6 Location Notices-Amendments and Supporting Documents



AZ15215-1

AMC155773-AMC155773

Amc 155773

Amended and Additional Certificate of Lode Mining Claim

Notice is hereby given that Pathfinder Mines Corporation, having complied with the requirements of laws of the United States and State of Wyoming applicable thereto, did on April 18, 2002, amend and additionally locate the EZ # 1 Lode Mining Claim in the following quarter section(s) in Mohave County, Arizona:

Quarter	Section	Township	Range	G&SR B&M
<u>SE</u>	<u>3</u>	<u>37 N</u>	<u>6 W</u>	
<u>SW</u>	<u>2</u>	<u>37 N</u>	<u>6 W</u>	

The name and mailing address of the locator is:

Pathfinder Mines Corporation
P.O. Box 730
Mills, Wyoming 82644

The Claim is approximately 1,500 feet long and 600 feet wide such that 1,490 feet are claimed in a(n) West direction and 10 feet in a(n) East direction from the point of discovery (monument of location), at which the Notice of Location was posted, together with 300 feet on each side of the monument of location and center line of the Claim. The general course of the lode or vein is in a(n) East and West direction.

The extent and exterior boundaries are traced on the ground by 2" by 2" wooden posts marked by inscribed aluminum tag with markings as described below on each end center or corner monument:

Beginning at

the NE corner monument labeled NE EZ 1, thence South, 300 feet to
the E end center monument labeled EEC EZ 1, thence South, 300 feet to
the SE corner monument labeled SE EZ 1, thence West, 1,500 feet to
the SW corner monument labeled SW EZ 1, thence North, 300 feet to
the W end center monument labeled WEC EZ 1, thence North, 300 feet to
the NW monument labeled NW EZ 1, thence East, 1,500 feet to
the point of beginning.

The Southeast corner of this claim is situated

600 feet East and - feet - from the
SW corner of Section 2, Township 37 North, Range 7 West, G & SR Meridian

This amended and additional location is made in conformity with the original location dated November 19, 1981, and recorded in Book 744, Page 473 of Official Records of the County Clerk of Mohave County, Arizona, and filed as BLM Serial Number WMC 155773 with the Arizona office of the Bureau of Land Management, and is made for the purpose of appropriating all ground within the boundaries hereinabove described, and of more definitely describing the boundaries and correcting any deficiencies, irregularities, informalities or errors and supplying any omissions which may have existed in the original location, or record thereof, waiving no rights acquired under and by virtue of the original location.

Dated this 21st day of May, 2002.

SIGNATURE OF AGENT FOR LOCATOR:

D. R. Anderson
D. R. Anderson, Agent

RECEIVED
BUREAU OF
LAND MANAGEMENT
2002 JUN 26 P 3:24
ARIZONA
STATE OFFICE
PHOENIX, ARIZONA
STATE OF WYOMING
COUNTY OF NATRONA

On this 21st day of May, 2002, before me personally appeared Denis R. Anderson personally known to me to be the person who executed the foregoing instrument, and acknowledged to me that he executed the same as his free act and deed.


NOTARY PUBLIC

Penelope A Hague

My commission expires: Sept 24, 2002

ENTERED IN COMPUTER

RE 6/30/03



Lode Mining Claims
Mohave County, Arizona

27

26

25

DB

3
1

TIE: NE corner of DB 1 is
1,200 feet West and 600'
North from the SE corner
of Section 25, T38N, R6W.

34

35

36

206	208
-----	-----

 EZ

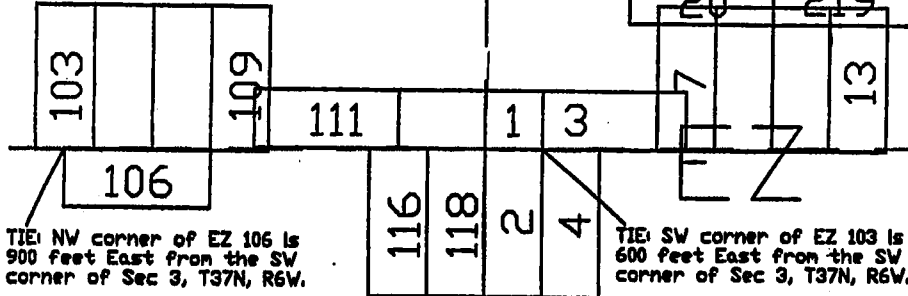
T38N, R6W

T37N, R6W

3

2

1



10

11

12

30	32	34	36	1090
----	----	----	----	------

Scale: 1 inch = 2000 feet
Sidelines are 1,500 feet; endlines are 600 feet, and parallel to section lines.
Claim monuments are wooden stakes, at least 1.5" x 1.5" x 4' above the ground.

NOTICE AND CERTIFICATE OF LOCATION - LOPE MINING CLAIM

Notice is Hereby Given that:

1) The name of this claim is EZ 1, a lode mining claim.

2) The name and post office address of the locator is:

Pathfinder Mines Corporation 550 California Street
San Francisco, California 94104

3) The date of this location is the 19th day of December, 1981, on which date the notice of location was posted on the claim.

4) The locator does hereby locate and claim 1500 linear feet vein or lode, together with 300 feet in width on each side of the center line of this claim.

5) The general course of the vein or lode is in a North and South direction. The location monument lies within the boundaries of this claim at Corner # 4 the SW corner, and lies on the South end of this claim, and is 1500 feet from the opposite end of this claim.

6) The claim is situated in the SW quarter of Section 2, T. 37 N. R. 6 W. G & SR Meridian, in the MOJAVE Mining District, County of COCONINO, State of Arizona.

The boundaries of this claim can be traced:

Beginning at the South end center monument, and running

thence East 300 feet to SE corner monument No. 1;

thence North 1500 feet to NE corner monument No. 2;

thence West 300 feet to North end center monument;

thence West 300 feet to NW corner monument No. 3;

thence South 1500 feet to SW corner monument No. 4;

thence East 300 feet to the point of beginning.

7) All dips, variations, spurs, angles, and all veins, ledges, or deposits within the lines of this claim, together with all water and timber and any other rights appurtenant, allowed by the laws of the State or of the United States, are hereby claimed from the effective date of this location.

8) Tie: Corner No. 4 of this claim is located _____

AT
from the SW corner of Section 2 T. 37 N.,
R. 6 W. ., G&SR, M.

Locator: PATHFINDER MINES CORPORATION

By: [Signature]
Agent

ARIZONA STATE OFFICE
BUL. LAND MANAGEMENT

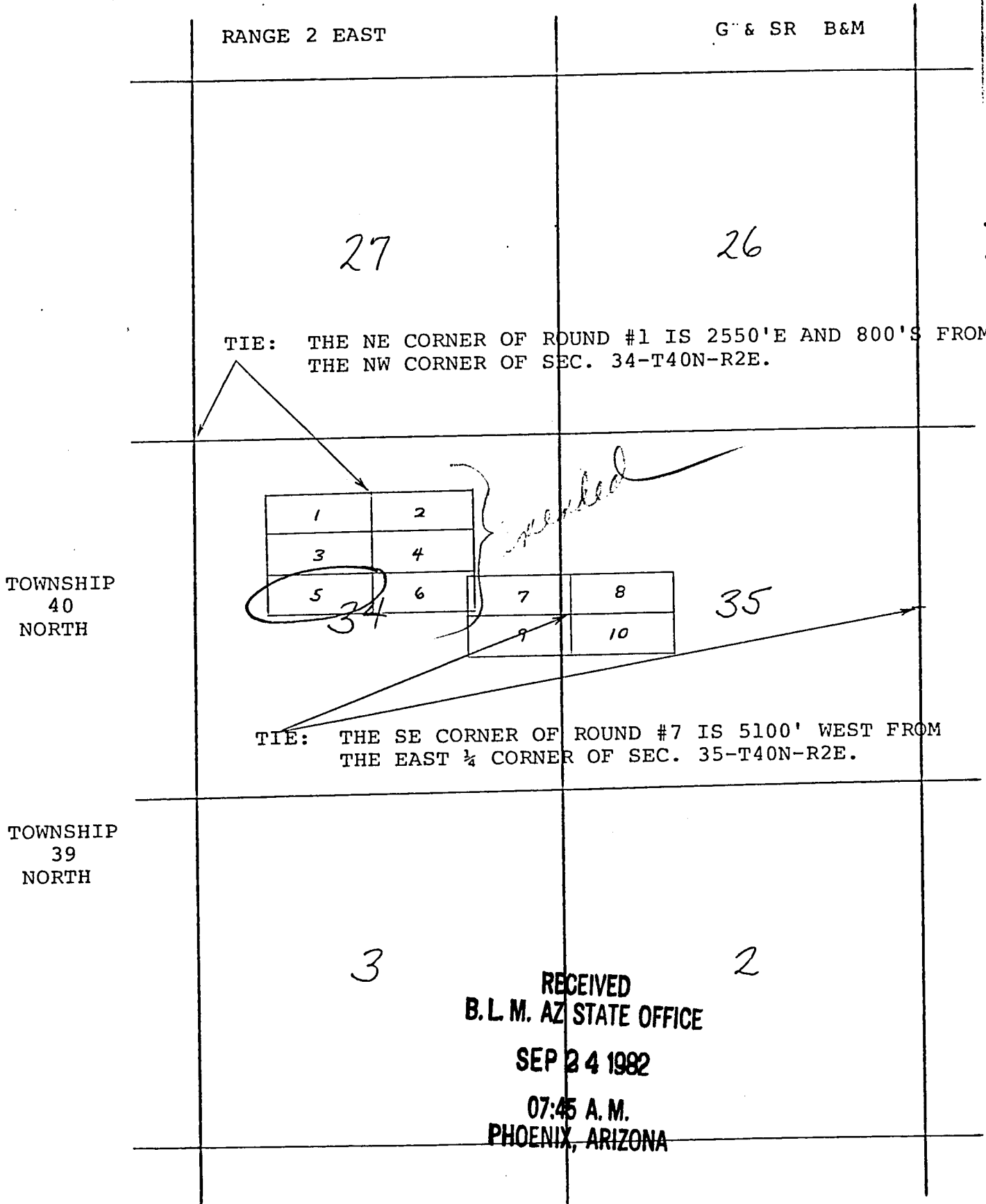
FEB 11 1982

7:45 A.M.
PHOENIX, ARIZONA

A MC 155773

ROUND LODE MINING CLAIMS
COCONINO COUNTY, ARIZONA
 SCALE: 1 inch = 2,000 feet

A MC A MC 155773



Side lines are 1500 feet, end lines are 600 feet; bearings are North/South, East/West parallel to the section lines except where noted.

Claim monuments are wooden stakes at least 1½" x 1½" x 4' above the ground.

STATE OF ARIZONA } ss
 COUNTY OF COCONINO }



I HEREBY CERTIFY THAT THE WITHIN INSTRUMENT
 WAS FILED FOR RECORD IN COCONINO COUNTY,
 STATE OF ARIZONA.

HELEN I. HUDGENS
 COCONINO COUNTY RECORDER

FEE NO. _____

DOCKET _____ PAGE _____

DATE: _____

REQUEST OF: _____

WITNESS MY HAND AND OFFICIAL SEAL

BY: _____

APR 23 1982

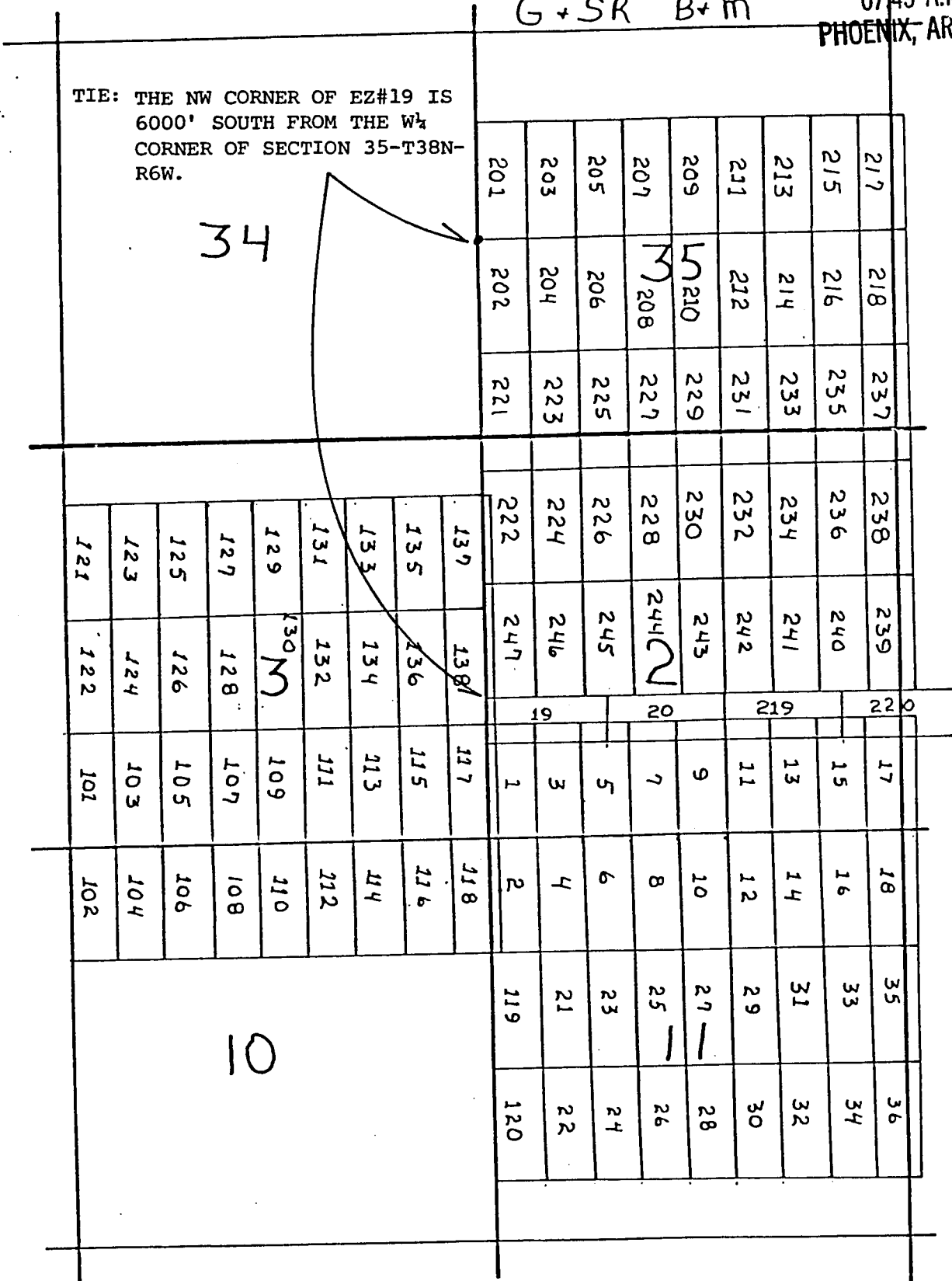
07:45 A.M.
PHOENIX, ARIZONA

R 6 W

G + SR B + m

TIE: THE NW CORNER OF EZ#19 IS
6000' SOUTH FROM THE W $\frac{1}{2}$
CORNER OF SECTION 35-T38N-
R6W.T
38
NT
37
N

N

EZ LOPE MINING CLAIMS
SCALE 1" = 2000'
MOHAVE COUNTY, ARIZONAThe corner and location monuments are
wooden stakes at least 1 $\frac{1}{2}$ x 1 $\frac{1}{2}$ x 4'.This map is filed to correct a typographical error made on the maps
filed for mining claims located in Section 2 (& 1)-T37 North-R6 West;
Mohave County, Arizona, as follows:

EZ #19 & #20, Recorded Book 774 at pages 509-512

EZ #219 through #247, Recorded Book 774 at pages 657-714

Claimant: Pathfinder Mines Corporation
Box 1802
Riverton, Wyoming 82501

BY:

D. R. Anderson, Agent

APR 23 1982

07:45 A.M.
PHOENIX, ARIZONA

R 6 W

G + SR B + m

TIE: THE NW CORNER OF EZ#201
IS 1500' NORTH FROM THE
W $\frac{1}{4}$ CORNER OF SECTION 35-
T38N-R6W.

34

217	218	237	238	239	240	241	242	243	244	245	246	247	248	249	250
215	216	235	236	240	241	242	243	244	245	246	247	248	249	250	251
213	214	233	234	241	242	243	244	245	246	247	248	249	250	251	252
211	212	231	232	242	243	244	245	246	247	248	249	250	251	252	253
209	210	229	230	243	244	245	246	247	248	249	250	251	252	253	254
207	208	227	228	244	245	246	247	248	249	250	251	252	253	254	255
205	206	225	226	245	246	247	248	249	250	251	252	253	254	255	256
203	204	223	224	246	247	248	249	250	251	252	253	254	255	256	257
201	202	221	222	247	248	249	250	251	252	253	254	255	256	257	258
137	138	117	118	119	120	121	122	123	124	125	126	127	128	129	130
135	136	115	116	120	121	122	123	124	125	126	127	128	129	130	131
133	134	113	114	121	122	123	124	125	126	127	128	129	130	131	132
131	132	111	112	122	123	124	125	126	127	128	129	130	131	132	133
129	130	109	110	123	124	125	126	127	128	129	130	131	132	133	134
127	128	107	108	124	125	126	127	128	129	130	131	132	133	134	135
125	126	105	106	125	126	127	128	129	130	131	132	133	134	135	136
123	124	103	104	126	127	128	129	130	131	132	133	134	135	136	137
121	122	101	102	127	128	129	130	131	132	133	134	135	136	137	138

10

EZ LODGE MINING CLAIMS
SCALE 1" = 2000'
MOJAVE COUNTY, ARIZONA

The corner and location monuments are
wooden stakes at least 1 $\frac{1}{2}$ x 1 $\frac{1}{2}$ x 4'.

This map is filed to correct a typographical error made on the maps
filed for mining claims located in Section 35 (& 36) T38 North-Range 6 West;
Mohave County, Arizona, as follows:

EZ #201 thru #218, Recorded Book 774 at pages 621-636

Claimant: Pathfinder Mines Corporation
Box 1802
Riverton, Wyoming 82501

BY: D. R. Anderson
D. R. Anderson, Agent



Pathfinder Mines Corporation
P.O. Box 1802
Riverton, Wyoming 82501
(307) 856-8171
Street Address: 2441 Peck Avenue

April 21, 1982

Bureau of Land Management
Arizona State Office
2400 Valley Bank Center
Phoenix, Arizona 85073

Gentlemen:

Enclosed for filing please find correction maps for the following claims:

EZ 19 & 29, recorded Book 774 at pages 509-512
EZ 210-247, recorded Book 774 at pages 657-714
EA 201-218, recorded Book 774 at pages 621-636.

Sincerely yours,

PATHFINDER MINES CORPORATION

A handwritten signature in cursive script, reading "Lisa Hernandez".

Lisa Hernandez
Contracts/Admin. Asst.

Enc.

RECEIVED
B.L.M. AZ STATE OFFICE
APR 23 1982
07:45 A.M.
PHOENIX, ARIZONA

R 6 W

G + SR B + m

T
38
N

34

TIE:
The NW Corner of EZ # 1 is
1500 ft. north from the SW
corner of section 2-T37N-R6W.

HC 155773

T
37
N

N

139	138	117	118	35	36
135	136	115	116	33	34
133	134	113	114	31	32
131	132	111	112	29	30
129	130	109	110	27	28
127	128	107	108	25	26
125	126	105	106	23	24
123	124	103	104	21	22
121	122	101	102	119	120

10

12

EZ lode mining claims
Scale: 1" = 2000'
Mojave County, Arizona

The corner and location monuments are wooden stakes at least
1½" x 1½" x 4' above the ground.

The boundaries of this claim can be traced:
Beginning at the NE corner,
Thence 1500' South to the SE corner
Thence 600' West to the SW corner
Thence 1500' North to the NW corner
Thence 600' East to the NE corner,
the point of beginning.

ARIZONA STATE OFFICE
BU. LAND MANAGEMENT

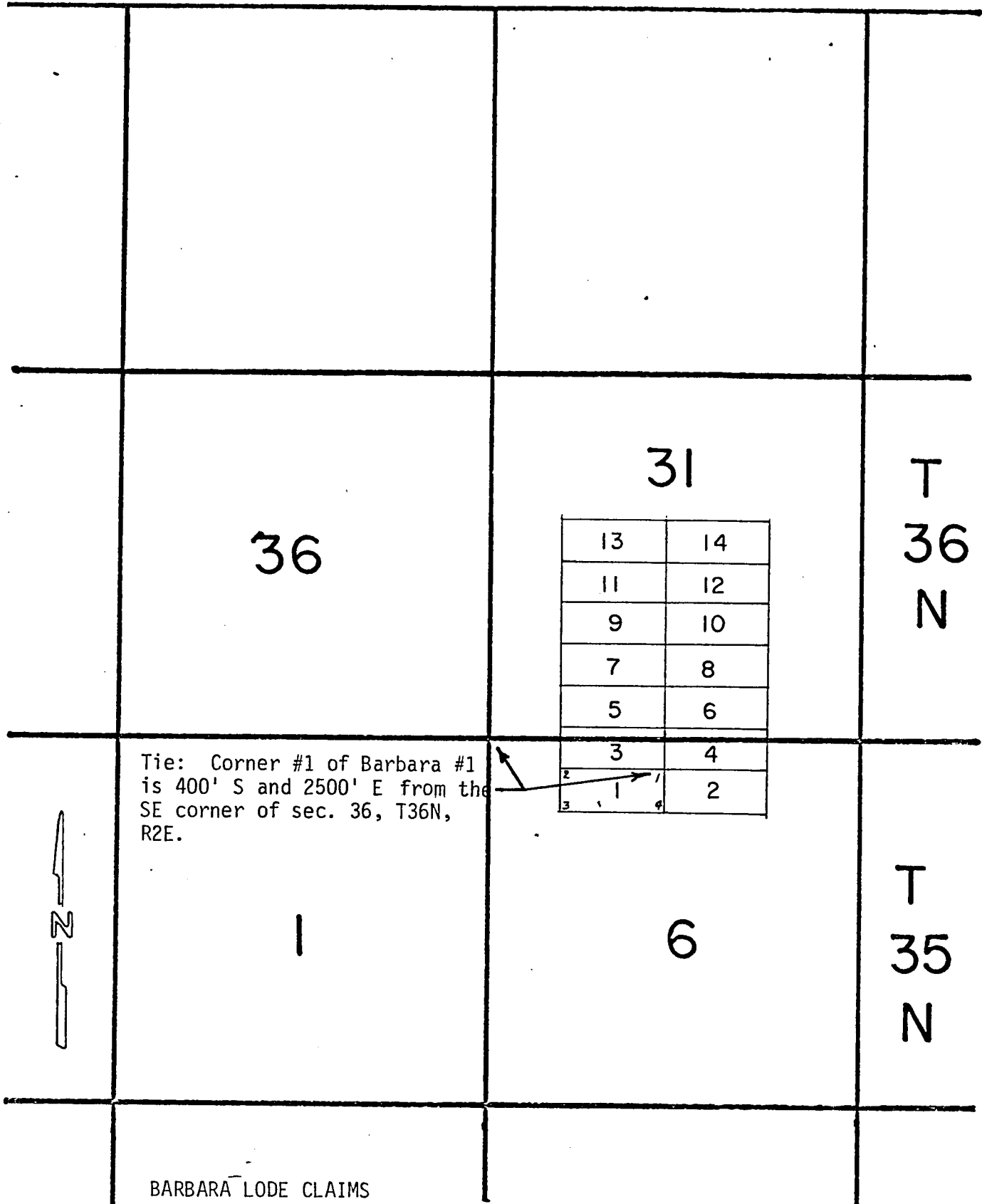
FEB 11 1982

7:45 A.M.
PHOENIX, ARIZONA

OFFICE

RECORD

G & SR B & M



A MC 155773

BARBARA LODE CLAIMS
Scale: 1" = 2000'
Coconino County, Arizona

The corner and location monuments are wooden stakes at least 1½" x 1½" x 4' above the ground.

The boundaries of this claim can be traced:

Beginning at the NE corner,
Thence 600' South to the SE corner
Thence 1500' West to the SW corner
Thence 600' North to the NW corner
Thence 1500' East to the NE corner, the point of beginning.

ARIZONA STATE OFFICE
BU. LAND MANAGEMENT

FEB 11 1982

STATE OF ARIZONA } ss
COUNTY OF COCONINO

WITNESS MY HAND AND OFFICIAL SEAL.



I HEREBY CERTIFY THAT THE WITHIN INSTRUMENT
WAS FILED FOR RECORD IN COCONINO COUNTY,
STATE OF ARIZONA.

HELEN I. HUDGENS
COCONINO COUNTY RECORDER

BY _____
DEPUTY

FEE NO. _____
DOCKET NO. 7:45 A.M. PAGE _____
DATE: PHOENIX, ARIZONA
REQUEST OF: PATHFINDER MINES CORP

R2E

34 B & M

35

36

T
35
N

T
34
N

2

2	4	6	8	10	12
1	3	5	7	9	11

Tie: Corner # 1 of Bear
Lake # 1 is 1000' W and
3000' S from the SE corner
of sec. 35, T35N, R2E.



A 111 155.733

BEAR LAKE LODE CLAIMS
Scale: 1" = 2000'
Coconino County, Arizona

The corner and location monuments are wooden stakes at least 1½" x 1½" x 4' above the ground.

The boundaries of this claim can be traced:

Beginning at the NE corner,
Thence 1500' South to the SE corner
Thence 600' West to the SW corner
Thence 1500' North to the NW corner
Thence 600' East to the NE corner,

ARIZONA STATE OFFICE
BU. LAND MANAGEMENT

FEB 11 1982

STATE OF ARIZONA
COUNTY OF COCONINO



I HEREBY CERTIFY THAT THE WITHIN INSTRUMENT
WAS FILED FOR RECORD IN COCONINO COUNTY
STATE OF ARIZONA.

FEE NO. 7:45 A.M.

PHOENIX, ARIZONA

PAGE

WITNESS MY HAND AND OFFICIAL SEAL.

HELEN I. HUDGENS
COCONINO COUNTY RECORDER

DATE:

REQUEST OF: PATHFINDER MINES CORP

BY:

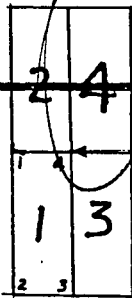
R 2 E

38 N

B & M

8

9



17

Tie: CORNER #4 OF BILLY #1 IS
2150' W AND 650' S OF THE SE
SEC 8- T38N- R2E

16

T
38
N

20

21

A MC 155773

BILLY LODGE CLAIMS

Scale: 1" = 2000'

Coconino County, Arizona

The corner and location monuments are wooden stakes at least 1½" x 1½" x 4' above the ground.

The boundaries of this claim can be traced:

Beginning at the NE corner,
Thence 1500' South to the SE corner
Thence 600' West to the SW corner
Thence 1500' North to the NW corner
Thence 600' East to the NE corner, the point of beginning.

ARIZONA STATE OFFICE
BU. LAND MANAGEMENT

FEE NO.

FEB 11 1982

PAGE

STATE OF ARIZONA
COUNTY OF COCONINO



I HEREBY CERTIFY THAT THE WITHIN INSTRUMENT
WAS FILED FOR RECORD IN COCONINO COUNTY
STATE OF ARIZONA.

HELEN I. HUDGENS
COCONINO COUNTY RECORDER

745-A.W.
PHOENIX, ARIZONA
THUNDER MINES CORP

WITNESS MY HAND AND OFFICIAL SEAL

BY _____
DEPU

R2E

U & SR B & M

8

9

1	2
3	4
5	6
7	8
9	10
11	12
13	14
15	16
17	18

17

16

T
35
N

TIE: The NE corner of Biz #1
is 5400'N & 3600'W from
the SE corner of sec. 17-
T35N-R2E.

20

21

BIZ LODE CLAIMS
SCALE 1"=2000'
COCONINO COUNTY, ARIZONA

The corner and location monuments are wooden stakes at least $1\frac{1}{2}$ " x $1\frac{1}{2}$ " x 4' above the ground.

The boundaries of this claim can be traced:

Beginning at the NE corner,
Thence 600' South to the SE corner
Thence 1500' West to the SW corner
Thence 600' North to the NW corner
Thence 1500' East to the NE corner, the point of beginning.

ARIZONA STATE OFFICE
BU. LAND MANAGEMENT

STATE OF ARIZONA
COUNTY OF COCONINO



I HEREBY CERTIFY THAT THE WITHIN INSTRUMENT
WAS FILED FOR RECORD IN COCONINO COUNTY,
STATE OF ARIZONA.

FEB 11 1982

DOCKET

PAGE

WITNESS MY HAND AND OFFICIAL SEAL.

HELEN I. HUDGENS
COCONINO COUNTY RECORDER

7:45 A.M.
PHOENIX, ARIZONA

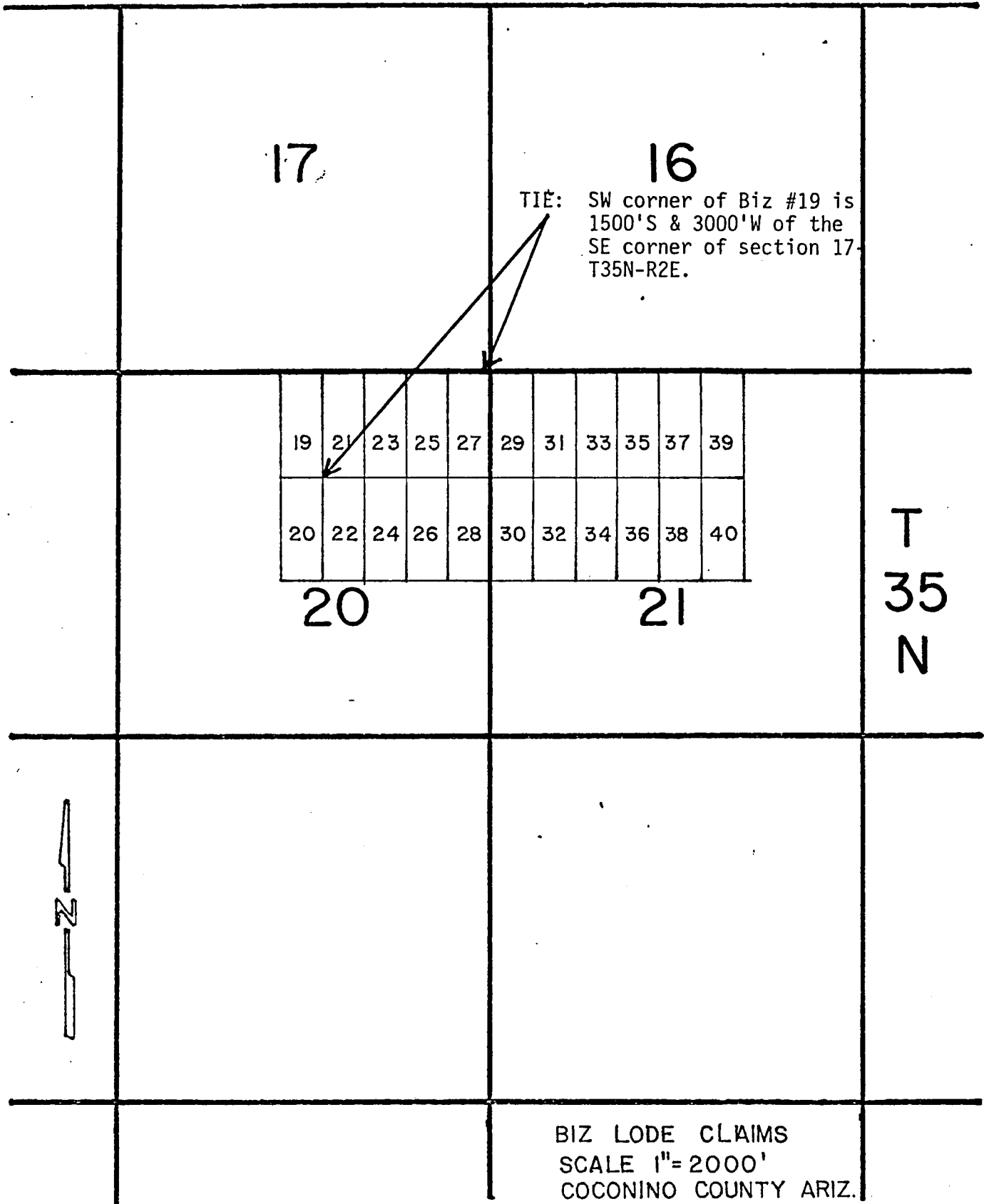
REQUEST OF: PATHFINDER MINES CORP

DEPUTY

BY _____

R2E

G & SR B & M



Amc 155 733

The corner and location monuments are wooden stakes at least 1½" x 1½" x 4' above the ground.

The boundaries of this claim can be traced:

Beginning at the NE corner,
Thence 1500' South to the SE corner
Thence 600' West to the SW corner
Thence 1500' North to the NW corner
Thence 600' East to the NE corner, the point of beginning.

ARIZONA STATE OFFICE
BU. LAND MANAGEMENT

STATE OF ARIZONA }
COUNTY OF COCONINO }



I HEREBY CERTIFY THAT THE WITHIN INSTRUMENT
WAS FILED FOR RECORD IN COCONINO COUNTY,
STATE OF ARIZONA.

FEE NO.

658.11 1982

PAGE 1

WITNESS MY HAND AND OFFICIAL SEAL

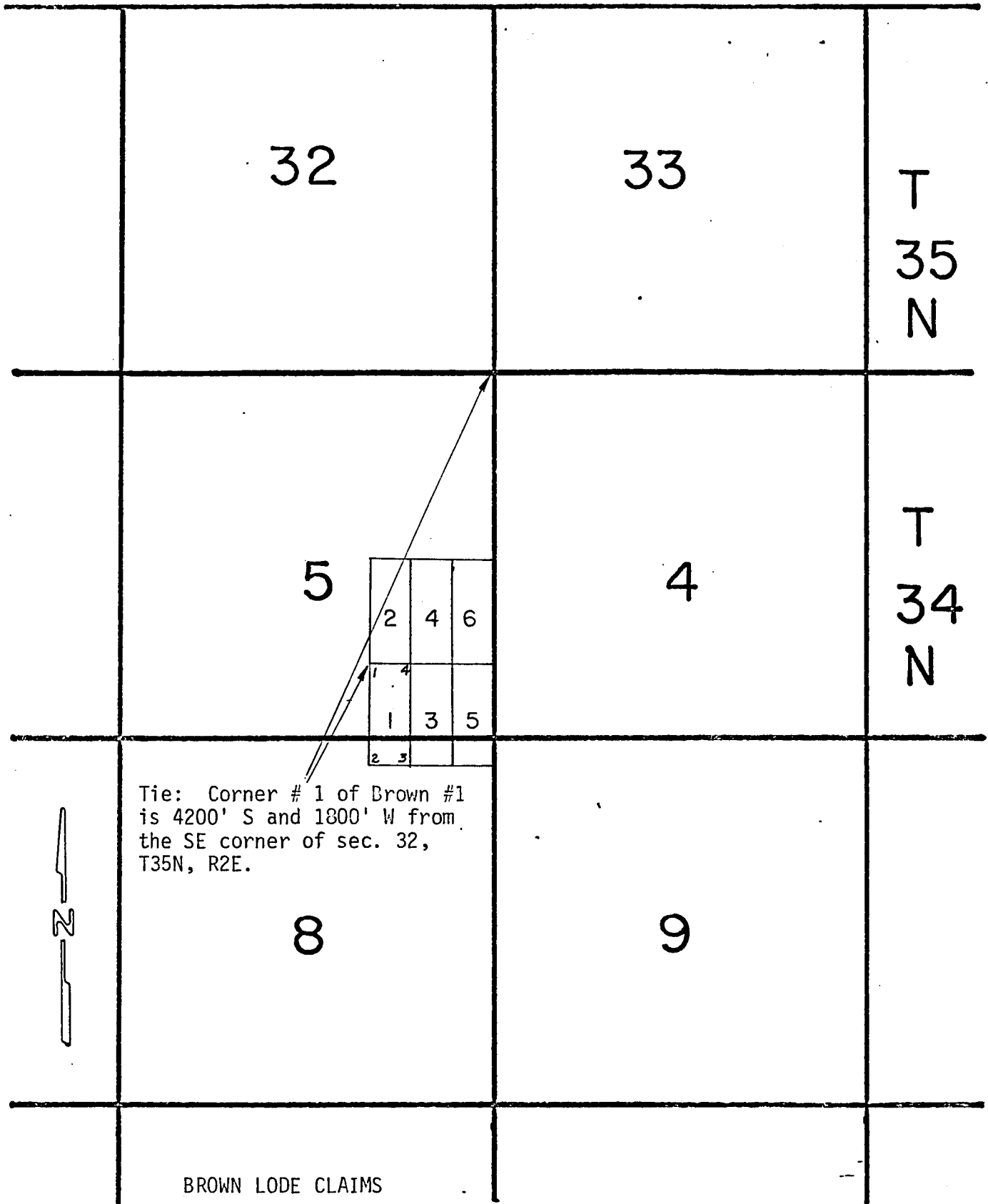
HELEN I. HUDGENS
COCONINO COUNTY RECORDER

7:45 AM
PHOENIX, ARIZONA

RECORDED OF: PATHFINDER MINES CO

BY

R 2 E 6 & SR B & M



Tie: Corner # 1 of Brown #1 is 4200' S and 1800' W from the SE corner of sec. 32, T35N, R2E.

A MC 155773

BROWN LODE CLAIMS
Scale: 1" = 2000'
Coconino County, Arizona

The corner and location monuments are wooden stakes at least 1½" x 1½" x 4" above the ground.

The boundaries of this claim can be traced:

Beginning at the NE corner,
Thence 1500' South to the SE corner
Thence 600' West to the SW corner
Thence 1500' North to the NW corner
Thence 600' East to the NE corner, point of beginning.

ARIZONA STATE OFFICE
MINES AND MANAGEMENT

FEB 11 1982

STATE OF ARIZONA
COUNTY OF COCONINO }



I HEREBY CERTIFY THAT THE WITHIN INSTRUMENT
WAS FILED FOR RECORD IN COCONINO COUNTY
STATE OF ARIZONA.

HELEN I. HUDGENS
COCONINO COUNTY RECORDER

PHOENIX, ARIZONA

FEE NO. _____
BUCKET _____ PAGE _____
DATE: _____

WITNESS MY HAND AND OFFICIAL SEAL

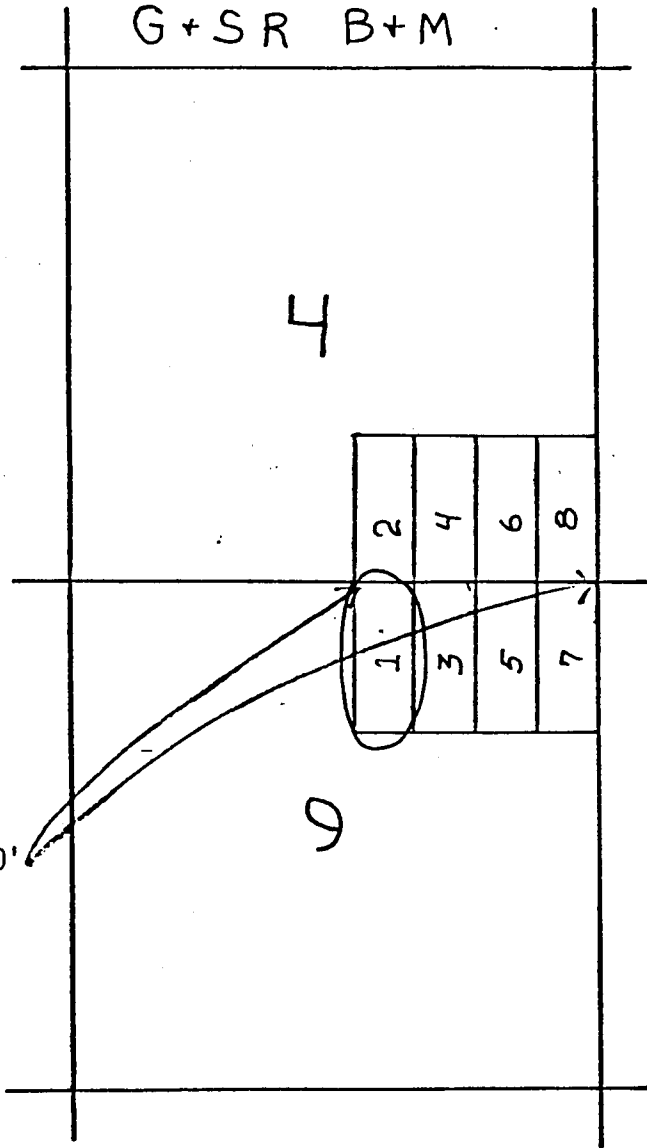
REQUEST OF: **PATHFINDER MINES CO**

BY _____

R 2 E

G+SR B+M

T
39
N



A MC 155973

TIE: NW Corner CR#1 is 2400'
W from the NE corner,
Sec. 9-T39N-R2E

CR Lode Mining Claims
Scale: 1"=2000'
Coconino County, Arizona

The boundaries of this claim can be traced:
Beginning at the NE corner,
Thence 1500' South to the SE corner
Thence 600' West to the SW corner
Thence 1500' North to the NW corner
Thence 600' East to the NE corner, the point of beginning.

ARIZONA STATE OFFICE
BU. LAND MANAGEMENT

STATE OF ARIZONA }
COUNTY OF COCONINO }

WITNESS MY HAND AND OFFICIAL SEAL



I HEREBY CERTIFY THAT THE WITHIN INSTRUMENT
WAS FILED FOR RECORD IN COCONINO COUNTY,
STATE OF ARIZONA.

HELEN I. HODGEN
COCONINO COUNTY RECORDER

FEB 11 1982

7:45 A.M.

PHOENIX, ARIZONA

FEE NO. _____

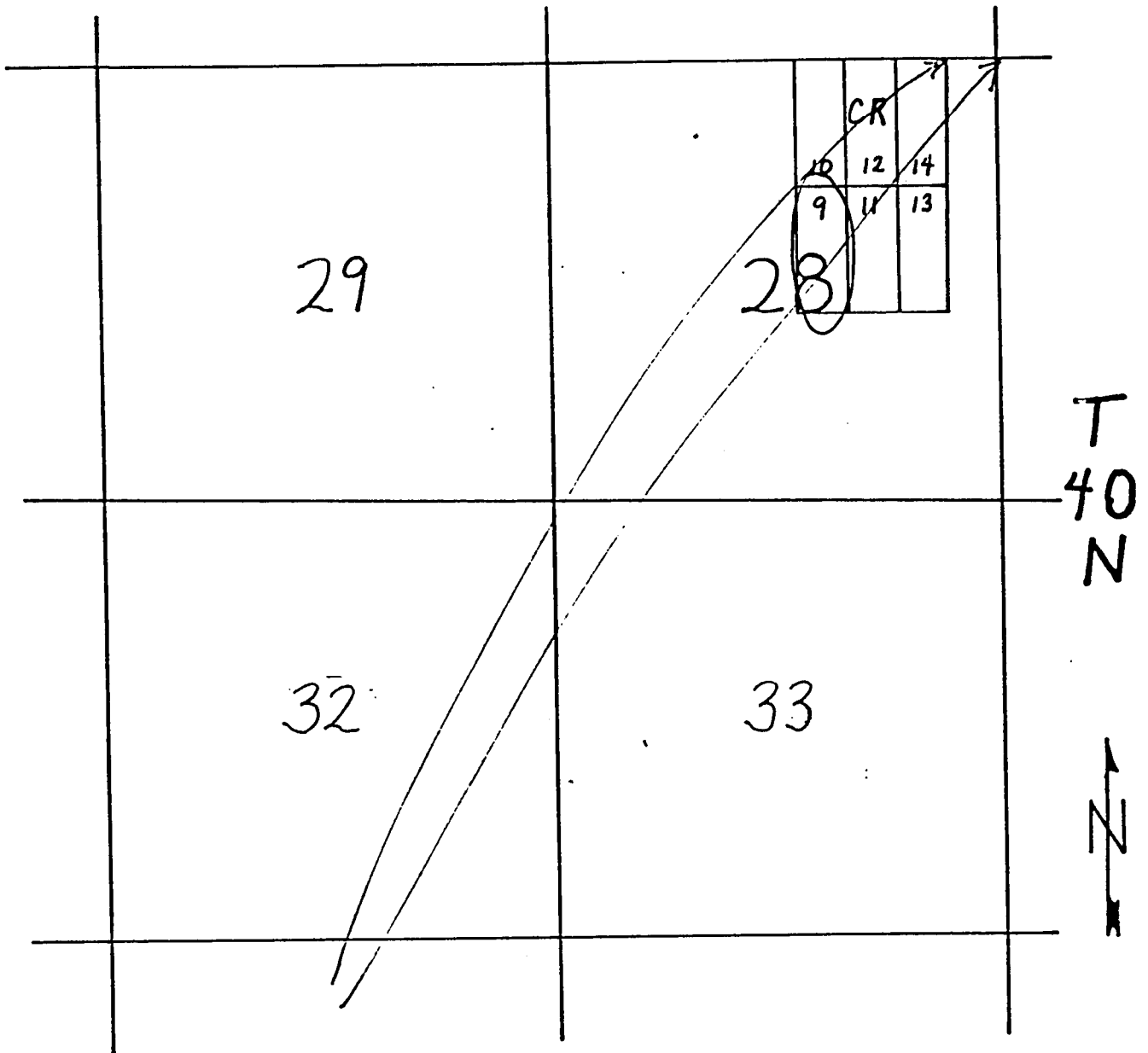
DOCKET _____ PAGE _____

DATE: _____

REQUEST OF: _____

BY _____
DEPUTY

R 2 E G & SR B & M



TIE: The NE Corner of CR#14
is 600' West from the
NE Corner of Section 28-T40N-R2E.

CR Lode Mining Claims
Scale: 1" = 2000'
Coconino County, Arizona

The boundaries of this claim can be traced:
Beginning at the NE corner,
Thence 1500' South to the SE corner
Thence 600' West to the SW corner
Thence 1500' North to the NW corner
Thence 600' East to the NE corner, the point of beginning.

AMC 155773

ARIZONA STATE OFFICE
BU. LAND MANAGEMENT

FEB 11 1982

I HEREBY CERTIFY THAT THE WITHIN INSTRUMENT
WAS FILED FOR RECORD IN COCONINO COUNTY,
STATE OF ARIZONA.

7:45 A.M.
PHOENIX, ARIZONA

HELEN I. HUGGINS
COCONINO COUNTY RECORDER

STATE OF ARIZONA
COUNTY OF COCONINO

WITNESS MY HAND AND OFFICIAL SEAL



FEE NO. _____

DOCKET _____ PAGE _____

DATE: _____

REQUEST OF: _____

BY: _____

R 2E

G+SR B+M

32

33

T
38
N

Tie: Corner # 1 of
Canyon # 1 is 1800'
due North of the SE
corner of sec. 32,
T38N, R2E.

5

1	2
3	4
5	6
7	8
9	10
11	12
13	14
15	16
17	18
19	20

4

T
37
N

A MC 155733

CANYON LODGE CLAIMS

Scale: 1" = 2000'

Coconino County, Arizona

The corner and location monuments are wooden stakes at least 1½" x 1½" x 4' above the ground.

The boundaries of this claim can be traced:

Beginning at the NE corner,
Thence 600' South to the SE corner
Thence 1500' West to the SW corner
Thence 600' North to the NW corner
Thence 1500' East to the NE corner

ARIZONA STATE OFFICE
BU. LAND MANAGEMENT

FEB 11 1982

STATE OF ARIZONA
COUNTY OF COCONINO



I HEREBY CERTIFY THAT THE WITHIN INSTRUMENT
WAS FILED FOR RECORD IN COCONINO COUNTY
STATE OF ARIZONA.

FILE NO.

7:45 A.M.

PHOENIX, ARIZONA

PAGE

WITNESS MY HAND AND OFFICIAL SEAL.

HELEN I. HUDGENS
COCONINO COUNTY RECORDER

DATE:

REQUEST OF: PATHFINDER MINES CO

R 2 E

G & UH

B & M

28

27

T
36
NTIE: The SW corner of Cougar #1
is 2200' W of the SE corner
of section 28-T36N-R2E.

5	3	1
6	4	2

33

34

A MC 155733

COUGAR LODGE MINING CLAIMS
SCALE 1" = 2000'
COCONINO COUNTY, ARIZONA

The corner and location monuments are wooden stakes at least 1½" x 1½" x 4' above the ground.

The boundaries of this claim can be traced:

Beginning at the NE corner,
Thence 1500' South to the SE corner
Thence 600' West to the SW corner
Thence 1500' North to the NW corner
Thence 600' East to the NE corner, the point of beginning.

ARIZONA STATE OFFICE
BU. LAND MANAGEMENT

STATE OF ARIZONA
COUNTY OF COCONINO



I HEREBY CERTIFY THAT THE WITHIN INSTRUMENT
WAS FILED FOR RECORD IN COCONINO COUNTY,
STATE OF ARIZONA.

FEB 11 1982

PAGE

DATE:

HELEN I. HUDGENS
COCONINO COUNTY RECORDER 7:45 A.M.

PHOENIX, ARIZONA

REQUEST OF: PATHFINDER MINES COR

DEPT

BY

R2E

6 & SR B & M

Tie: Corner #4 of Crane #1 is 500' N and 600' W from the SE corner of sec. 11, T36N, R2E.

10

11

		3	2
7	5	3	1
		4	1

9	10
11	12
13	14
15	16
17	18

15

14

T
36
N

2

A HC 155733

CRANE LODGE CLAIMS
Scale: 1" = 2000'
Coconino County, Arizona

The corner and location monuments are wooden stakes at least 1½" x 1½" x 4' above the ground.

The boundaries of this claim can be traced:

Beginning at the NE corner,
Thence 1500' South to the SE corner
Thence 600' West to the SW corner
Thence 1500' North to the NW corner
Thence 600' East to the NE corner, the point of beginning.

ARIZONA STATE OFFICE
BU. LAND MANAGEMENT

FEB 11 1982

STATE OF ARIZONA }
COUNTY OF COCONINO }



I HEREBY CERTIFY THAT THE WITHIN INSTRUMENT
WAS FILED FOR RECORD IN COCONINO COUNTY,
STATE OF ARIZONA.

PHOENIX, ARIZONA

HELEN I. HUDGENS
COCONINO COUNTY RECORDER

FEE NO. _____

DOCKET _____ PAGE _____

DATE: _____

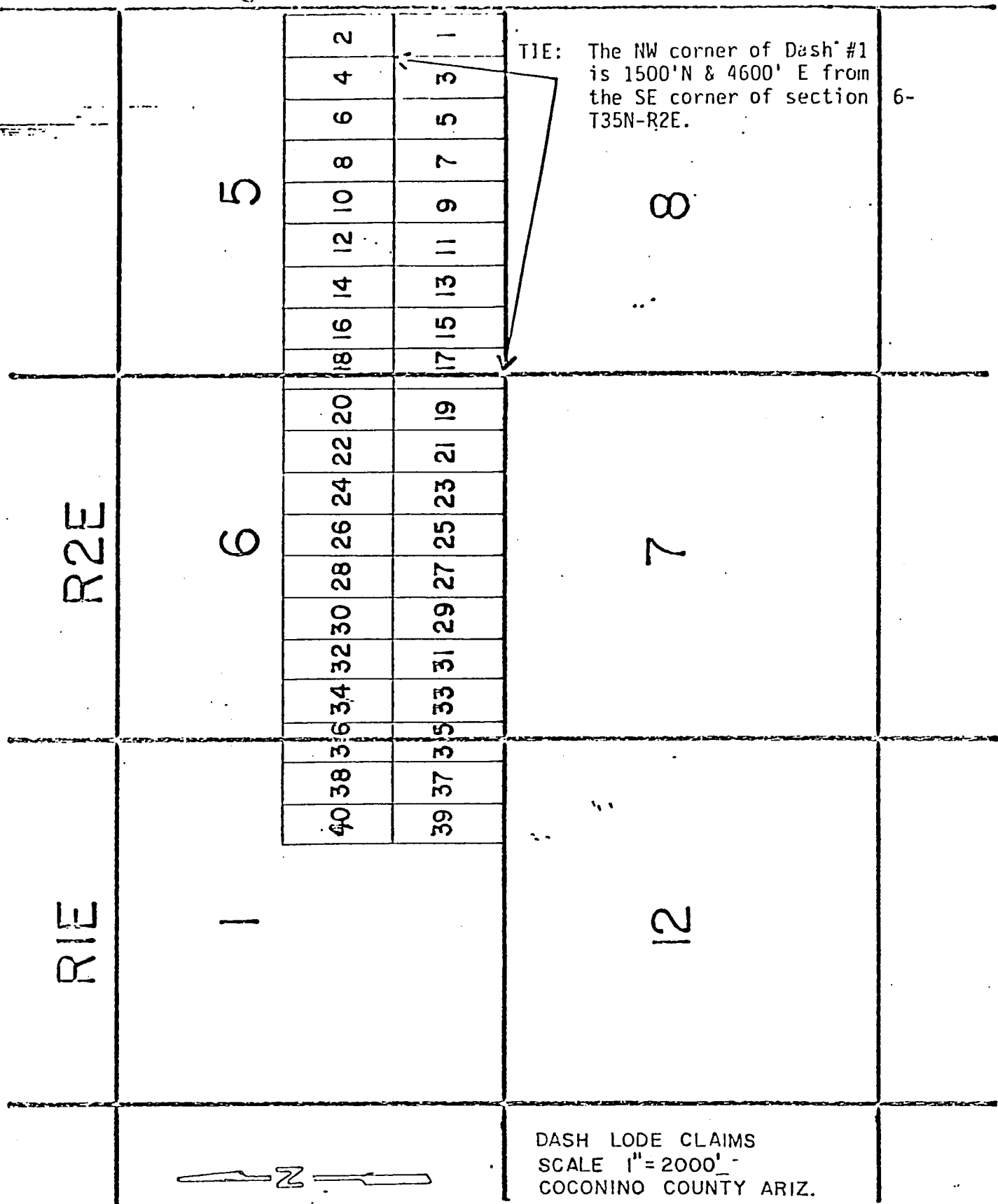
REQUEST OF: PATHFINDER MINES CO.

WITNESS MY HAND AND OFFICIAL SEAL.

BY _____
DEPUTY

T 35 N

6- & M



The corner and location monuments are wooden stakes at least 1½" x 1½" x 4' above the ground.

The boundaries of this claim can be traced:

Beginning at the NE corner,
Thence 1500' South to the SE corner
Thence 600' West to the SW corner
Thence 1500' North to the NW corner
Thence 600' East to the NE corner, the point of beginning.

ARIZONA STATE OFFICE
BU. LAND MANAGEMENT

STATE OF ARIZONA
COUNTY OF COCONINO

WITNESS MY HAND AND OFFICIAL SEAL



I HEREBY CERTIFY THAT THE WITHIN INSTRUMENT
WAS FILED FOR RECORD IN COCONINO COUNTY,
STATE OF ARIZONA.

HELEN I. HUGGINS
COCONINO COUNTY RECORDER

FEB 11 1982

PHOENIX, ARIZONA

FEE NO. _____

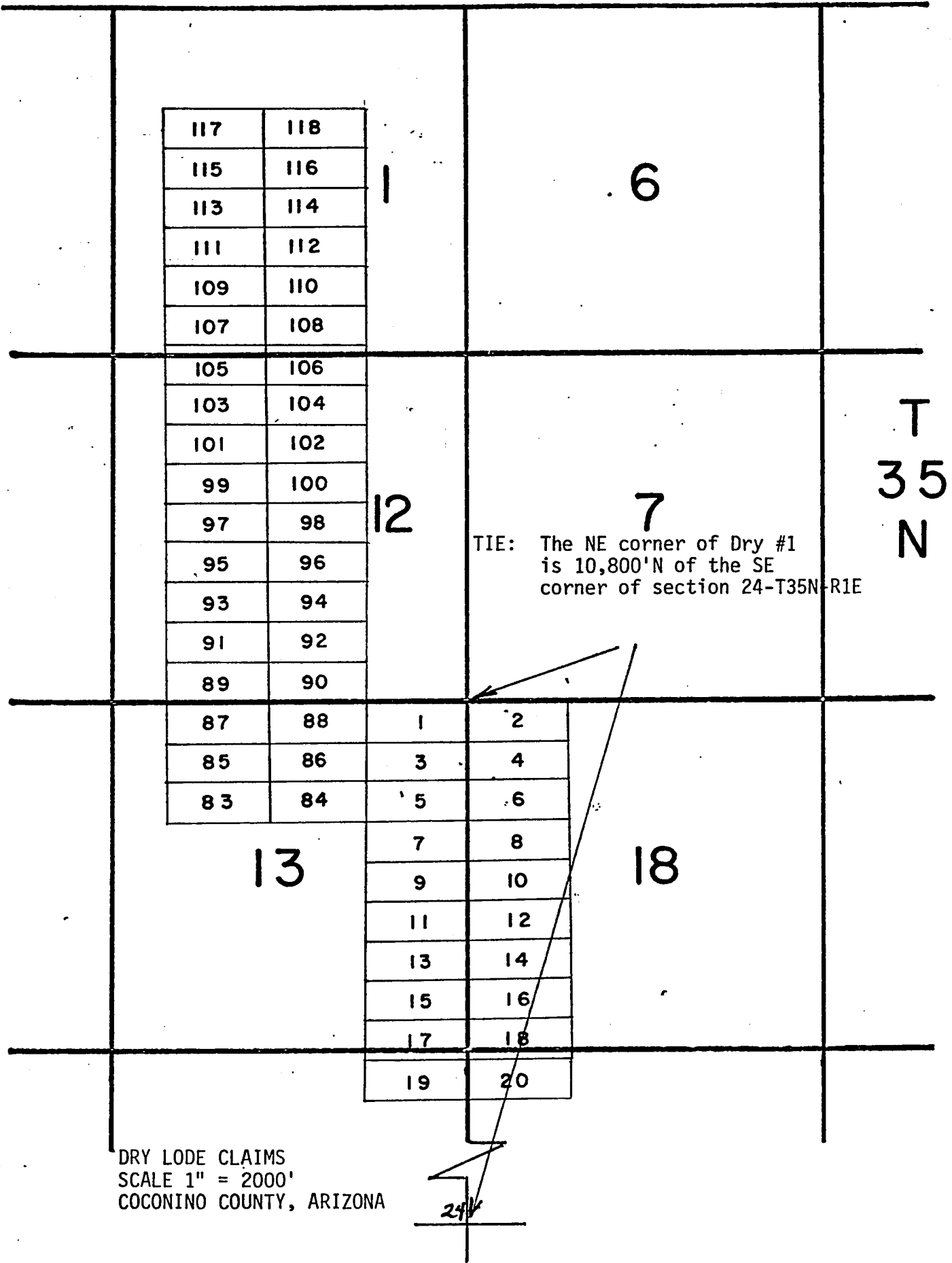
DOCKET _____ PAGE _____

DATE: _____

REQUEST OF: PATHFINDER MINES CORP.

R I E

G & SR B & M



DRY LODE CLAIMS
SCALE 1" = 2000'
COCONINO COUNTY, ARIZONA

AMC 155773

The corner and location monuments are wooden stakes at least 1½" x 1½" x 4' above the ground.

The boundaries of this claim can be traced:

Beginning at the NE corner,
Thence 600' South to the SE corner,
Thence 1500' West to the SW corner,
Thence 600' North to the NW corner,
Thence 1500' East to the NE corner, the point of beginning.

STATE OF ARIZONA
COUNTY OF COCONINO



I HEREBY CERTIFY THAT THE ABOVE INSTRUMENT
WAS FILED FOR RECORD IN COCONINO COUNTY,
STATE OF ARIZONA.

HELEN I. HUDGENS
COCONINO COUNTY RECORDER

FEE NO. _____
DOCKET _____ PAGE _____
DATE: _____

PATHFINDER MINES CO

R 1 E

R 2 E

G & SR

B & M

13

18

17

16

24

21	22
23	24
25	26
27	28
29	30
31	32
33	34
35	36

19

20

21

T
35
N

TIE: THE NE Corner of Dry #37
is the SE corner of section 24-T34N-R1E.

37	38	47	49	51	53	55	57	59	61	63	65	67	69	71	73	75	77	79	81
39	40	48	50	52	54	56	58	60	62	64	66	68	70	72	74	76	78	80	82
41	42																		
43	44																		
45	46																		

25

30

29

28

DRY LODGE CLAIMS
SCALE 1" = 2000'
COCONINO COUNTY, ARIZONA

The corner and location monuments are wooden stakes at least 1½" x 1½" x 4'
above the ground.

The boundaries of this claim can be traced: ARIZONA STATE OFFICE
BU. LAND MANAGEMENT

Beginning at the NE corner,
Thence 600' South to the SE corner
Thence 1500' West to the SW corner
Thence 600' North to the NW corner
Thence 1500' East to the NE corner, the point of beginning

FEB 11 1982

PHOENIX, ARIZONA

STATE OF ARIZONA
COUNTY OF COCONINO



I HEREBY CERTIFY THAT THE WITHIN INSTRUMENT
WAS FILED FOR RECORD IN COCONINO COUNTY,
STATE OF ARIZONA.

FEE NO. _____

DOCKET _____ PAGE _____

DATE: _____

WITNESS MY HAND AND OFFICIAL SEAL

HELEN I. HUDGENS
COCONINO COUNTY RECORDER

Handwritten: HMC 155773

R2E

G & SR B & N

28

27

33

Tie: Corner # 1 of East #1 is 1200' due N from the SE corner of sec. 28, T37N, R2E.

1	2
3	4
5	6
7	8
9	10
11	12
13	14
15	16
17	18
19	20
21	22
23	24
25	26

34

T
37
N

4

3

T
36
N

EAST LODE CLAIMS

Scale: 1" = 2000'

Coconino County, Arizona

The corner and location monuments are wooden stakes at least 1½" x 1½" x 4' above the ground.

The boundaries of this claim can be traced:

Beginning at the NE corner,

Thence 600' South to the SE corner

Thence 1500' West to the SW corner

Thence 600' North to the NW corner

Thence 1500' East to the NE corner, the point of beginning.

ARIZONA STATE OFFICE
BUL. LAND MANAGEMENT

FEB 11 1982

1:45 A.M.

PHOENIX, ARIZONA

DOCKET _____ PAGE _____

DATE: _____

REQUEST OF: PATHFINDER MINES CO

STATE OF ARIZONA
COUNTY OF COCONINO



I HEREBY CERTIFY THAT THE WITHIN INSTRUMENT
WAS FILED FOR RECORD IN COCONINO COUNTY,
STATE OF ARIZONA.

HELEN I. HUDGENS
COCONINO COUNTY RECORDER

WITNESS MY HAND AND OFFICIAL SEAL.

DEPU

R 2 E

G

B & M

Tie: Corner # 1 of Joe # 1
is 500' E and 3000' N from the
SE corner of sec.19, T37N,R2E.

19

23	24
1	2
3	4
5	6
7	8
9	10
11	12
13	14
15	16
17	18
19	20
21	22

20

T
37
N

30

29

155773

JOE LODGE CLAIMS

Scale: 1" = 2000'

Coconino County, Arizona

The corner and location monuments are wooden stakes at least 1½" x 1½" x 4' above the ground.

The boundaries of this claim can be traced:

Beginning at the NE corner,

Thence 600' South to the SE corner

Thence 1500' West to the SW corner

Thence 600' North to the NW corner

Thence 1500' East to the NE corner, the point of beginning

ARIZONA STATE OFFICE
BU. LAND MANAGEMENT

FEB 11 1982

7:45 A.M.
PHOENIX, ARIZONA

STATE OF ARIZONA
COUNTY OF COCONINO

WITNESS MY HAND AND OFFICIAL SEAL.



I HEREBY CERTIFY THAT THE WITHIN INSTRUMENT
WAS FILED FOR RECORD IN COCONINO COUNTY,
STATE OF ARIZONA.

HELEN I. HUGGENS
COCONINO COUNTY RECORDER

FEE NO. _____

DOCKET _____ PAGE _____

DATE: _____

REQUEST OF: PATHFINDER MINES CO.

BY _____

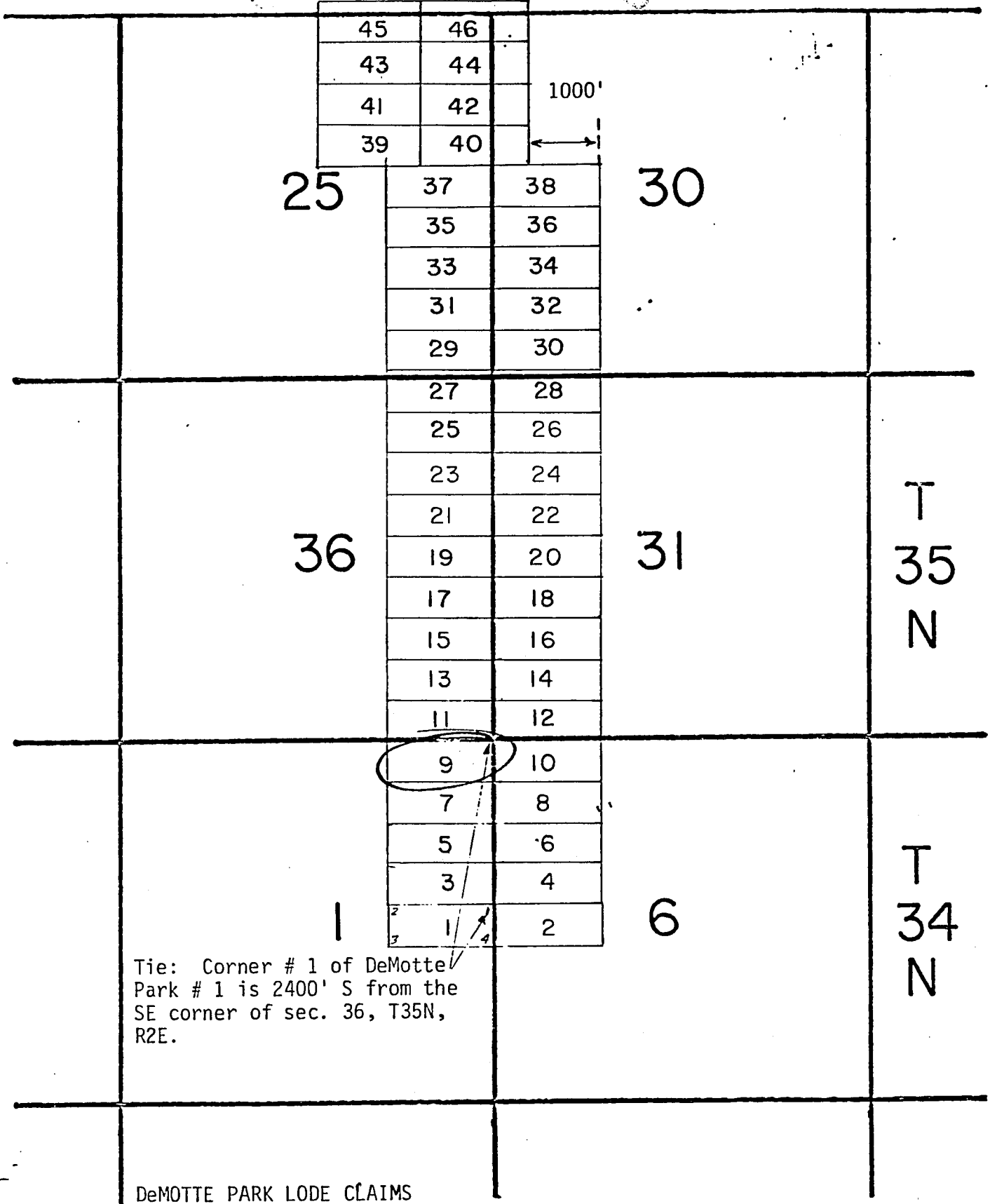
E

R

G & SR B & M

AMC 155773

AMC 155711



Tie: Corner # 1 of DeMotte Park # 1 is 2400' S from the SE corner of sec. 36, T35N, R2E.

The corner and location monuments are wooden stakes at least 1½" x 1½" x 4' above the ground.

The boundaries of this claim can be traced:

- Beginning at the NE corner,
- Thence 600' South to the SE corner
- Thence 1500' West to the SW corner
- Thence 600' North to the NW corner
- Thence 1500' East to the NE corner, the point of beginning.

STATE OF ARIZONA }
COUNTY OF COCONINO }



I HEREBY CERTIFY THAT THE WITHIN INSTRUMENT WAS FILED FOR RECORD IN COCONINO COUNTY, STATE OF ARIZONA.

HELEN I. HUDGENS
COCONINO COUNTY RECORDER

ARIZONA STATE OFFICE
BU. LAND MANAGEMENT

FEB 11 1982

7:45 A.M.
PHOENIX, ARIZONA

REQUEST OF: PATHFINDER MINES CO

WITNESS MY HAND AND OFFICIAL SEAL

BY _____
DEPUTY

R 3 E

G & SR

B & M

18

17

19

20

T
35
N

3	4
1	2

TIE: The NE corner of Kaibab # 1
is 1300'N and 4000'E of the
SE corner of section 24-T 35N-R2E

30

29

KAIBAB LODE MINING CLAIMS
SCALE 1" = 2000'
COCONINO COUNTY, ARIZONA

ARIZONA STATE OFFICE
BU. LAND MANAGEMENT

FEB 11 1982

The corner and location monuments are wooden stakes at least 1½" x 1½" x 4'
above the ground.

The boundaries of this claim can be traced: ARIZONA STATE OFFICE
BU. LAND MANAGEMENT
Beginning at the NE corner,
Thence 600' South to the SE corner
Thence 1500' West to the SW corner
Thence 600' North to the NW corner
Thence 1500' East to the NE corner, the point of beginning.
PHOENIX, ARIZONA

STATE OF ARIZONA
COUNTY OF COCONINO

WITNESS MY HAND AND OFFICIAL SEAL.



I HEREBY CERTIFY THAT THE WITHIN INSTRUMENT
WAS FILED FOR RECORD IN COCONINO COUNTY,
STATE OF ARIZONA.

HELEN I. HUDGENS
COCONINO COUNTY RECORDER

FEE NO. _____

DOCKET _____ PAGE _____

DATE: _____

REQUEST OF: **PATHFINDER MINES COR**

R2E R3E

24

19

Tie: Corner #1 of Kane #1
is 1200' S and 2000' E from
the SE corner of sec. 24,
T36N, R2E.

2	4	6	8
1	3	5	7

30

T
36
N

31

KANE LODE CLAIMS
Scale: 1" = 2000'
Coconino County, Arizona

The corner and location monuments are wooden stakes at least 1½" x 1½" x 4' above the ground.

The boundaries of this claim can be traced:

Beginning at the NE corner,
Thence 1500' South to the SE corner
Thence 600' West to the SW corner
Thence 1500' North to the NW corner
Thence 600' East to the NE corner, the point of beginning.

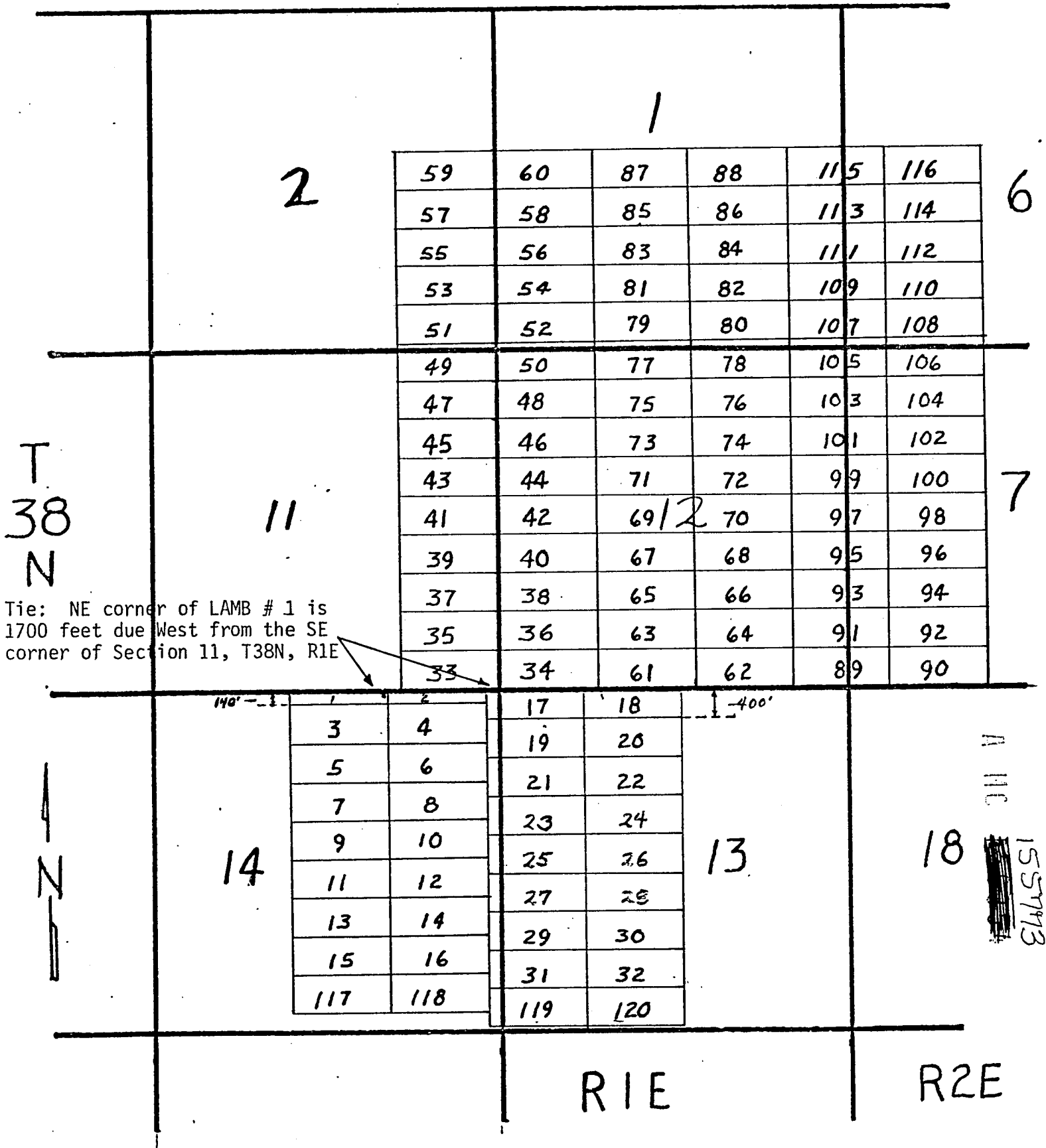
ARIZONA STATE OFFICE
BU. LAND MANAGEMENT

FEB 11 1982

7:45 A.M.
PHOENIX, ARIZONA

A MC
155773

LAMB LODGE CLAIMS
SCALE: 1" = 2000'
COCONINO COUNTY, ARIZONA



The corner and location monuments are wooden stakes at least 1½" x 1½" x 4' above the ground.

The boundaries of this claim can be traced:

Beginning at the NE corner,
Thence 600' South to the SE corner
Thence 1500' West to the SW corner
Thence 600' North to the NW corner
Thence 1500' East to the NE corner, the point of beginning.

STATE OF ARIZONA }
COUNTY OF COCONINO }
WITNESS MY HAND AND OFFICIAL SEAL



I HEREBY CERTIFY THAT THE WITHIN INSTRUMENT
WAS FILED FOR RECORD IN COCONINO COUNTY,
STATE OF ARIZONA.

HELEN I. HUDGENS
COCONINO COUNTY RECORDER

ARIZONA STATE OFFICE
BU. LAND MANAGEMENT

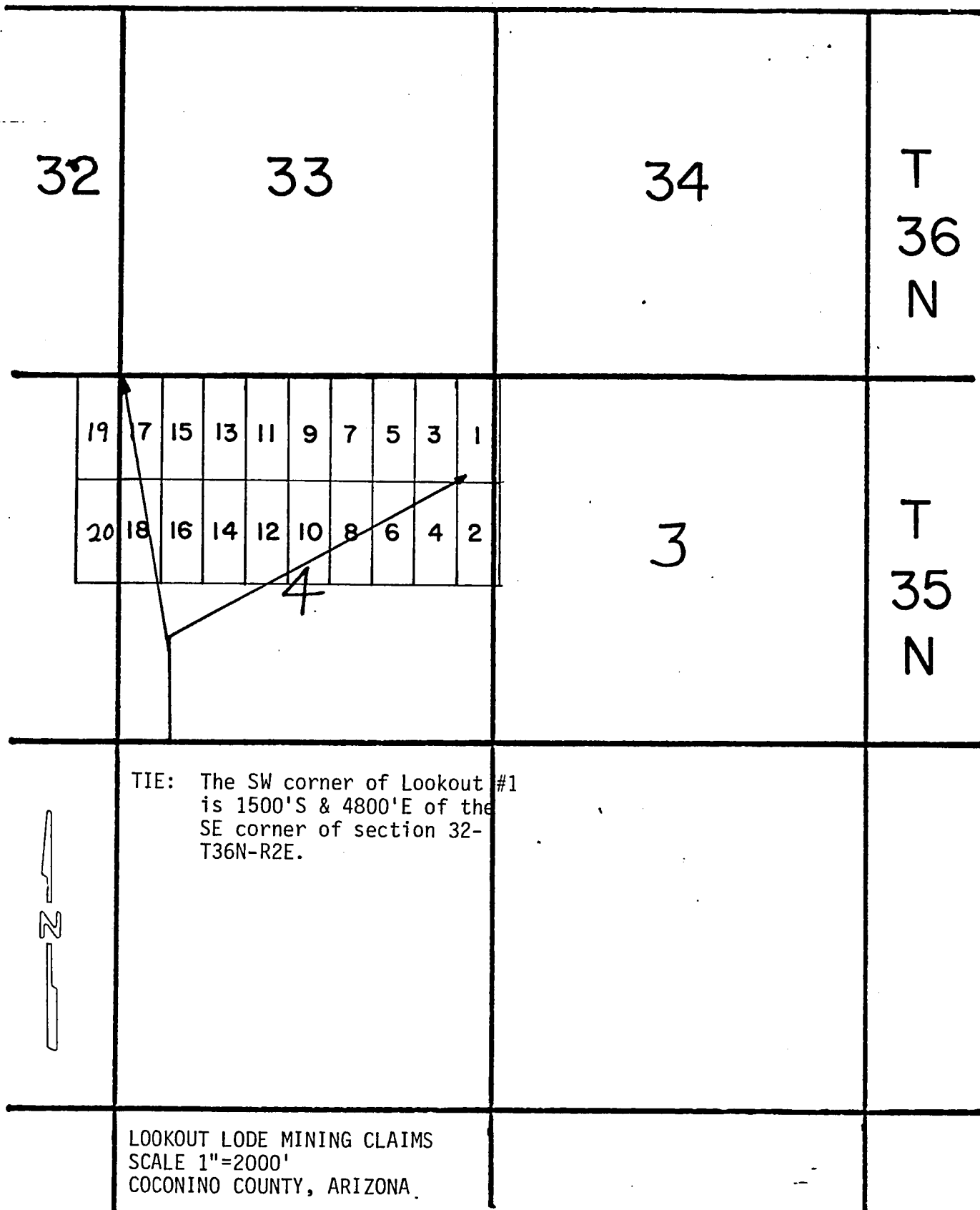
DOCKET FEB 11 1982

DATE: REQUEST OF PHOENIX, ARIZONA

BY: DEPUTY

R 2 E

G & SR = M



155773

The corner and location monuments are wooden stakes at least 1½" x 1½" x 4' above the ground.

The boundaries of this claim can be traced:

Beginning at the NE corner,
Thence 1500' South to the SE corner
Thence 600' West to the SW corner
Thence 1500' North to the NW corner
Thence 600' East to the NE corner, the point of beginning

ARIZONA STATE OFFICE
BUL AND MANAGEMENT

FEB 11 1982

7:45 A.M.
PHOENIX, ARIZONA

STATE OF ARIZONA
COUNTY OF COCONINO



I HEREBY CERTIFY THAT THE WITHIN INSTRUMENT
WAS FILED FOR RECORD IN COCONINO COUNTY,
STATE OF ARIZONA.

HELEN I. HUDGENS
COCONINO COUNTY RECORDER

FEE NO. _____

DOCKET _____ PAGE _____

DATE: _____

REQUEST OF: **PATHFINDER MINES CO**

WITNESS MY HAND AND OFFICIAL SEAL.

BY _____
DEPUTY

RIE

G+S

M.

Tie: Corner of #1 of Mud #1
is 4200' N and
300' E from the SE
corner of sec. 10,
T37N, R1E.

10

11

T
37
N

1	2
3	4
5	6
7	8
9	10
11	12
13	14
15	16
17	18
19	20
21	22

15

14

N

ARIZONA STATE OFFICE
BU. LAND MANAGEMENT

783 11
1982

7:45 A.M.
PHOENIX, ARIZONA

MUD LOSE CLAIMS
Scale: 1" = 2000'
Coconino County, Arizona

The corner and location monuments are wooden stakes at least 1 1/2" x 1 1/2" x 4" above the ground.

The boundaries of this claim can be traced:

Beginning at the NE corner,
Thence 100' South to the SE corner
Thence 100' West to the SW corner
Thence 100' North to the NW corner
Thence 100' East to the NE corner, the point of beginning.

3090

EXEMPT CERTIFY THAT THE WITHIN INSTRUMENT
IS RECORDED IN COCONINO COUNTY,
ARIZONA.

EXEMPT RECORDS

FILE NO. 873
DOCKET 873-11
DATE FEB 17 1982
FILED AT PHOENIX, ARIZONA

R2E

R B & M

T
38
N

T
37
N

4

3

Tie: Corner of #1 of Murray #1
is 1300' N and 1800' E of the
SE corner of sec. 4, T37N, R2E

8	6	4	2
7	5	3	1

N

9

10

N MC
150' x 150'

MURRAY LODGE CLAIMS
Scale: 1" = 2000'
Coconino County, Arizona

The corner and location monuments are wooden stakes at least 1½" x 1½" x 4"
above the ground.

The boundaries of this claim can be traced:

Beginning at the NE corner,
Thence 1500' South to the SE corner
Thence 600' West to the SW corner
Thence 1500' North to the NW corner
Thence 600' East to the NE corner, the point of beginning

ARIZONA STATE OFFICE
BUREAU OF LAND MANAGEMENT

FEB 11 1982

STATE OF ARIZONA }
COUNTY OF COCONINO }
WITNESS MY HAND AND OFFICIAL SEAL



I HEREBY CERTIFY THAT THE WITHIN INSTRUMENT
WAS FILED FOR RECORD IN COCONINO COUNTY,
STATE OF ARIZONA.

HELEN I. HUDGENS
COCONINO COUNTY RECORDER

FEE NO. _____
DOCKET _____
DATE: 7:45 P.M.
PHOENIX, ARIZONA
REQUEST OF: PATHFINDER MINES CO

BY _____
DEPUTY

$G \nmid SR \quad B \nmid M$

15

14

13	14
11	12
9	10

13	14
11	12
9	10
7	8

NR

	5	6
	3	4
	1	2

NJ

7	8
5	6
3	4
1	2

22

23

24

T
39
N

TIE: NE Corner of NJ #1 is 1300'
South and 1500' East from
NW corner of Sec. 23-T39N-R2E

NJ Lode Mining Claims
Scale: 1" = 2000'
Coconino County, Arizona

27

26

14	OV
13	

25

NE

APC 157773

The boundaries of this claim can be traced
beginning at the NE corner,
Thence 600' South to the SE corner
Thence 1500' West to the SW corner
Thence 600' North to the NW corner
Thence 1500' East to the NE corner, the point of beginning.

FEB 11 1982

STATE OF ARIZONA
COUNTY OF COCONINO

WITNESS MY HAND AND OFFICIAL SEAL



I HEREBY CERTIFY THAT THE WITHIN INSTRUMENT
WAS FILED FOR RECORD IN COCONINO COUNTY,
STATE OF ARIZONA.

HELEN I. HUDGENS
COCONINO COUNTY RECORDER

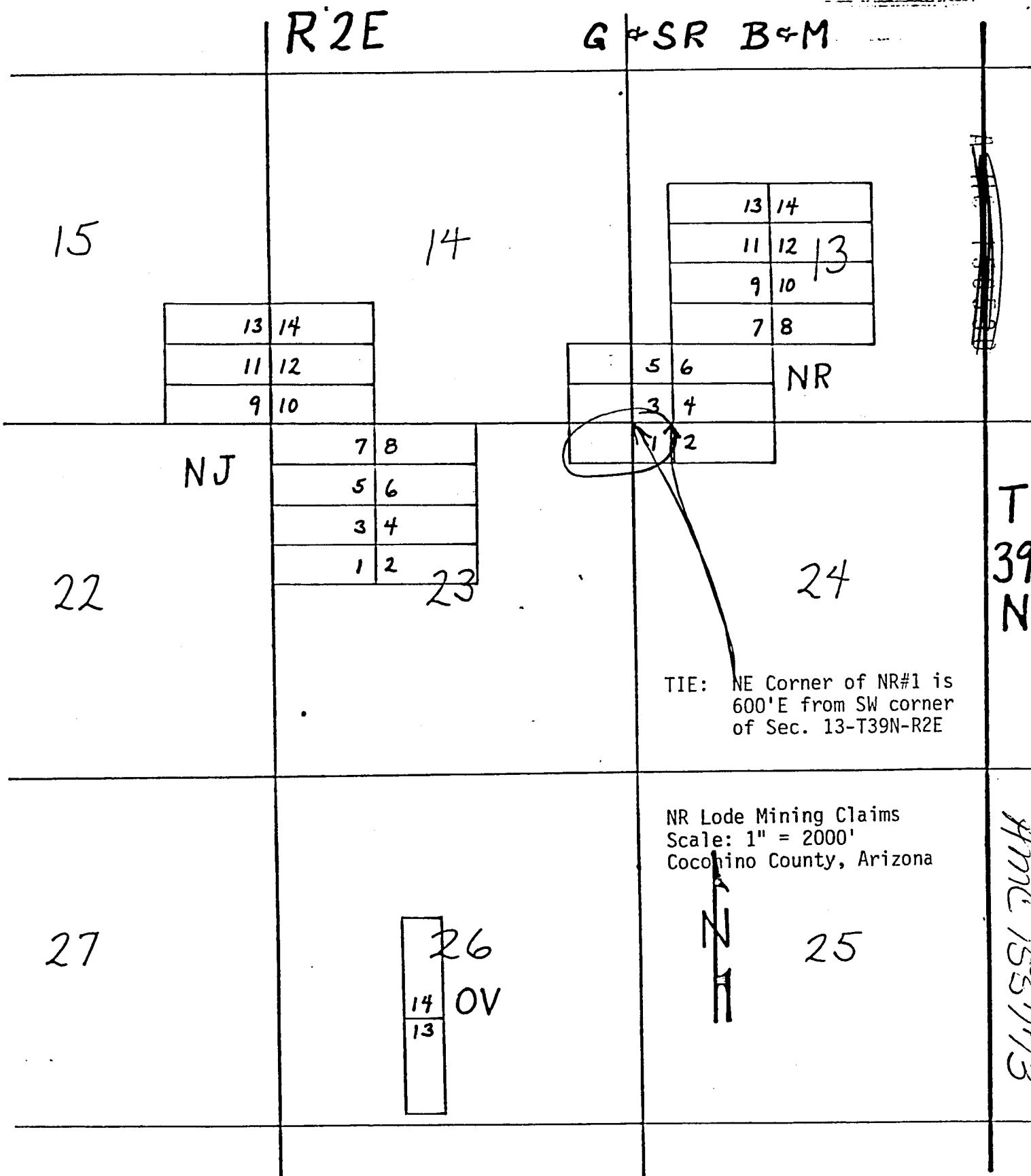
FEE NO. _____

DOCKET PHOENIX, ARIZONA

DATE _____

REQUEST OF: _____

BY _____
DEPUTY



The boundaries of this claim can be traced beginning at the NE corner,
 Thence 600' South to the SE corner
 Thence 1500' West to the SW corner
 Thence 600' North to the NW corner
 Thence 1500' East to the NE corner, the point of beginning.

STATE OF ARIZONA
 COUNTY OF COCONINO



I HEREBY CERTIFY THAT THE WITHIN INSTRUMENT WAS FILED FOR RECORD IN COCONINO COUNTY, ARIZONA, STATE OF ARIZONA.

HELENI I. HUDGENS
 COCONINO COUNTY RECORDER

DATE
 FEB 11 1982

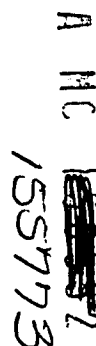
REQUEST OF:

7:45 A.M.

WITNESS MY HAND AND OFFICIAL SEAL

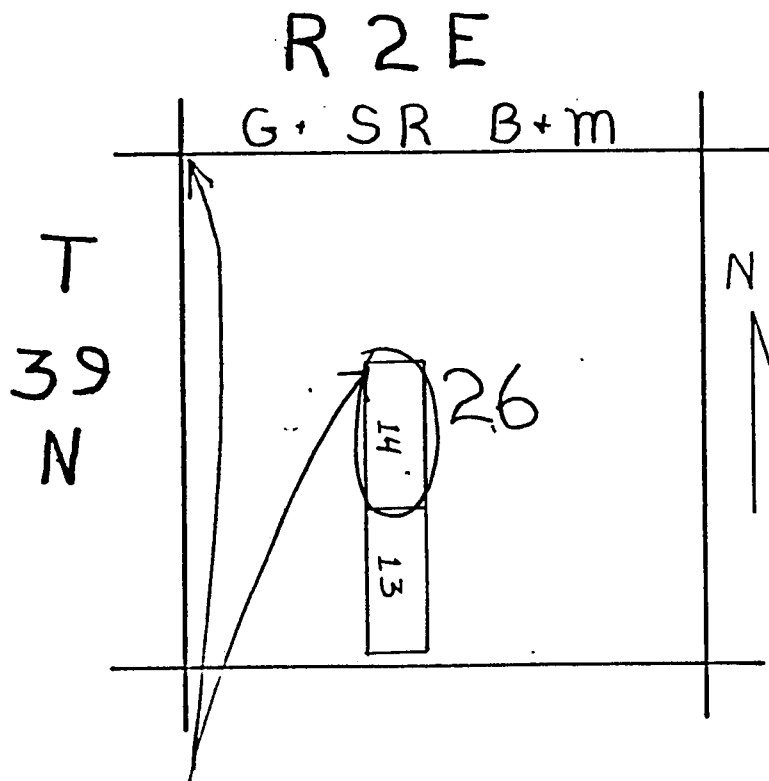
BY _____
 DEPUTY

ARIZONA STATE OFFICE
 BUREAU OF LAND MANAGEMENT



REQUEST OF: _____

BY: _____
DEPUTY



TIE: NW Corner OV#14 is 2100'S
and 1800E from the NW corner
of Sec. 26-T39N-R2E.

OV Lode Mining Claims
Scale: 1" = 2000'
Coconino County, Arizona

The boundaries of this claim can be traced:
Beginning at the NE corner,
Thence 1500' South to the SE corner
Thence 600' West to the SW corner
Thence 1500' North to the NW corner
Thence 600' East to the NE corner, the point of beginning.

STATE OF ARIZONA } ss
COUNTY OF COCONINO

WITNESS MY HAND AND OFFICIAL SEAL



I HEREBY CERTIFY THAT THE WITHIN INSTRUMENT
WAS FILED FOR RECORD IN COCONINO COUNTY,
STATE OF ARIZONA.

HELEN I. HUDGENS
COCONINO COUNTY RECORDER

BY _____
DEPUTY

ARIZONA STATE OFFICE
BU. LAND MANAGEMENT

FEB 11 1982

FEE NO. 7:45 A.M. PAGE
DOCK PHOENIX, ARIZONA

DATE: _____

REQUEST OF: _____

AME 155773

R2E

SR B & M

19

20

T
36
N

Tie: Corner #4 of Oquer #1
is 600' due W from the SE
corner of sec. 19, T36N, R2E.

					3	2
11	9	7	5	3	1	
12	10	8	6	4	2	

30

29

OQUER LODE CLAIMS

Scale: 1" = 2000'

Coconino County, Arizona

The corner and location monuments are wooden stakes at least 1½" x 1½" x 4' above the ground.

The boundaries of this claim can be traced:

Beginning at the NE corner,
Thence 1500' South to the SE corner
Thence 600' West to the SW corner
Thence 1500' North to the NW corner
Thence 600' East to the NE corner, the point of beginning.

ARIZONA STATE OFFICE
BU. LAND MANAGEMENT

FEE NO. FEB 11 1982

DOCKET 7:45 A.M.

DATE: PHOENIX, ARIZONA

REQUEST OF: PATHFINDER MINES COR

STATE OF ARIZONA }
COUNTY OF COCONINO }

WITNESS MY HAND AND OFFICIAL SEAL.

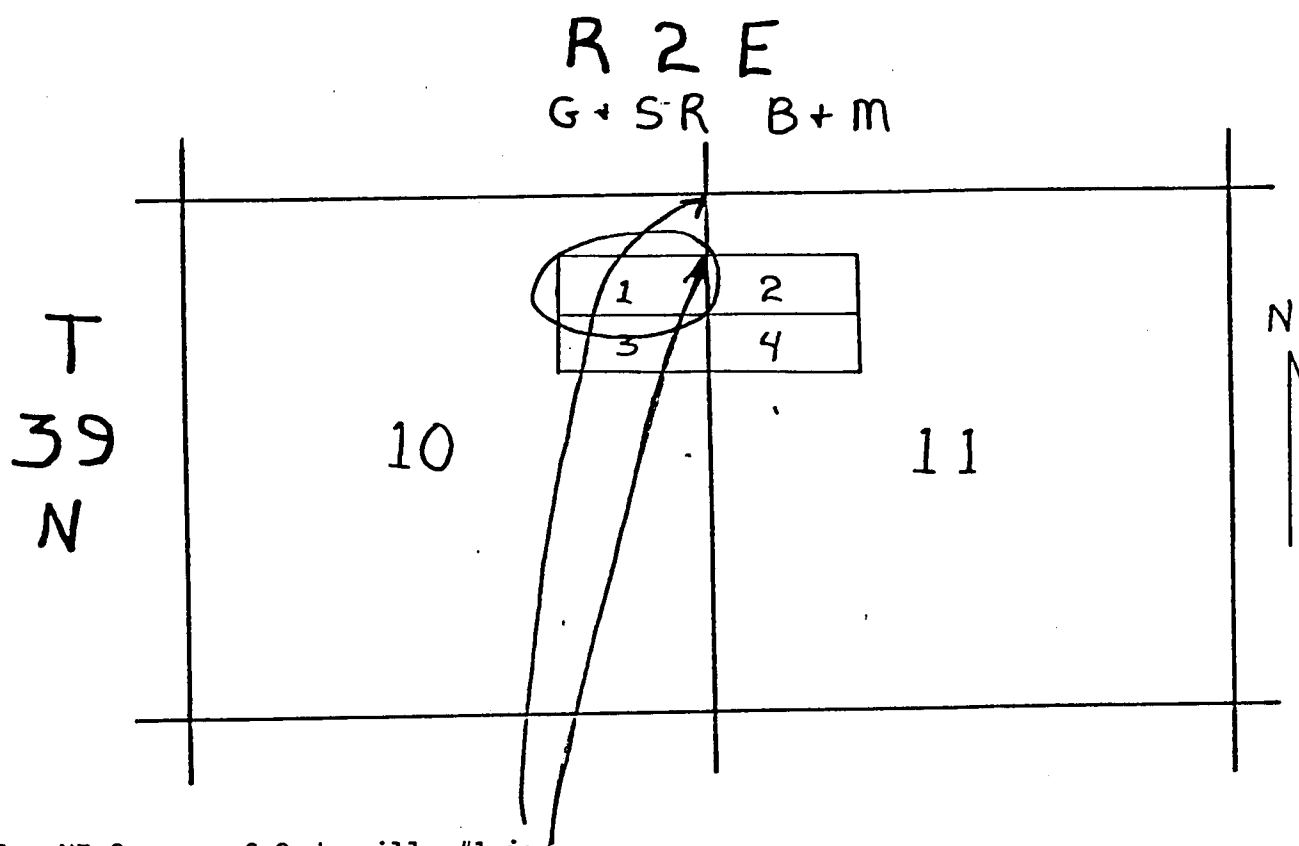


I HEREBY CERTIFY THAT THE WITHIN INSTRUMENT
WAS FILED FOR RECORD IN COCONINO COUNTY,
STATE OF ARIZONA.

HELEN I. HUDGENS
COCONINO COUNTY RECORDER

BY _____
DEPUTY

A H C
15571/3



TIE: NE Corner of Orderville #1 is
1200'S from the NE Corner of
Sec. 10-T39N-R2E

Orderville Lode Mining Claims
Scale: 1" = 2000'
Coconino County, Arizona

The boundaries of this claim can be traced:
beginning at the NE corner,
Thence 600' South to the SE corner
Thence 1500' West to the SW corner
Thence 600' North to the NW corner
Thence 1500' East to the NE corner, the point of beginning.

STATE OF ARIZONA }
COUNTY OF COCONINO }

WITNESS MY HAND AND OFFICIAL SEAL



I HEREBY CERTIFY THAT THE WITHIN INSTRUMENT
WAS FILED FOR RECORD IN COCONINO COUNTY,
STATE OF ARIZONA.

HELEN I. HUDGENS
COCONINO COUNTY RECORDER

BY _____
DEPUTY

ARIZONA STATE OFFICE
BU. LAND MANAGEMENT

FEE NO. FEB 11 1982

DOCKET _____ PAGE _____

DATE 7:45 A.M.

PHOENIX, ARIZONA

REQUEST OF: _____

R 2 E

G & SR B & M

19

20

TIE: The NE corner of Oxydol #1
is 2800' N & 1000' E of the
SE corner of section 30-
T36N-R2E.

30

1	2
3	4
5	6
7	8

29

T
36
N

31

32

OXYDOL LODGE MINING CLAIMS
SCALE: 1" = 2000'
COCONINO COUNTY, ARIZONA

The corner and location monuments are wooden stakes at least 1½" x 1½" x 4" above the ground.

The boundaries of this claim can be traced:

Beginning at the NE corner,
Thence 600' South to the SE corner
Thence 1500' West to the SW corner
Thence 600' North to the NW corner
Thence 1500' East to the NE corner, the point of beginning

ARIZONA STATE OFFICE
AND MANAGEMENT

11 1982

STATE OF ARIZONA }
COUNTY OF COCONINO }

WITNESS MY HAND AND OFFICIAL SEAL.



I HEREBY CERTIFY THAT THE WITHIN INSTRUMENT
WAS FILED FOR RECORD IN COCONINO COUNTY,
STATE OF ARIZONA.

HELEN I. HUDGENS
COCONINO COUNTY RECORDER

BY _____
DEPUTY

FEE NO. _____

DOCKET _____ PAGE _____

DATE: _____

REQUEST OF: _____

1:45 A.M.
PHOENIX, ARIZONA

PATHFINDER MINES CORP.

155773
A H C

R2E

G+SR B+M

T
36
N

Tie: Corner #1 of Phone #1
is 5400' due W from the SE
corner of sec. 4, T36N, R2E.

38	40	42	44	46	48	50	54
37	39	41	43	45	47	49	53
2	4	6	8	10	12	14	16
1	3	5	7	9	11	13	15
52	28	30	32	34	36		
51	27	29	31	33	35		

PHONE LODGE CLAIMS

Scale: 1" = 2000'

Coconino County, Arizona

The corner and location monuments are wooden stakes at least 1½" x 1½" x 4' above the ground.

The boundaries of this claim can be traced:

Beginning at the NE corner,
Thence 1500' South to the SE corner
Thence 600' West to the SW corner
Thence 1500' North to the NW corner
Thence 600' East to the NE corner, the point of beginning

STATE OFFICE
AND MANAGEMENT

STATE OF ARIZONA
COUNTY OF COCONINO

WITNESS MY HAND AND OFFICIAL SEAL



I HEREBY CERTIFY THAT THE WITHIN INSTRUMENT
WAS FILED FOR RECORD IN COCONINO COUNTY,
STATE OF ARIZONA.

HELEN I. HUDGENS
COCONINO COUNTY RECORDER

FEE NO. FEB 11 1982

DOCKET PAGE 7:45 A.M.

DATE: PHOENIX, ARIZONA

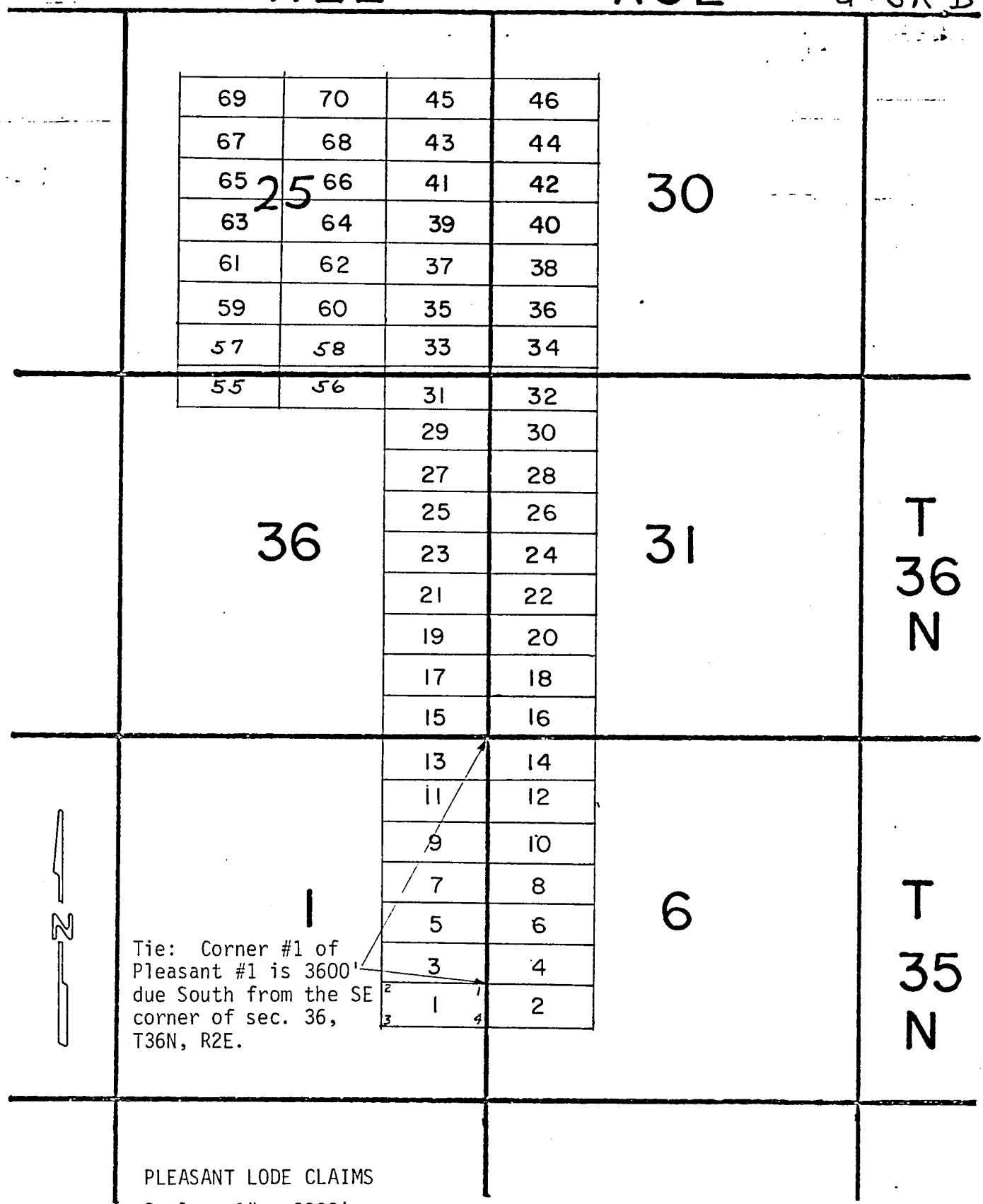
REQUEST OF: PATHFINDER MINES CO

BY DEPUTY

R2E

13E

G+SR B+M



PLEASANT LODE CLAIMS
Scale: 1" = 2000'
Coconino County, Arizona

The corner and location monuments are wooden stakes at least 1½" x 1½" x 4' above the ground.

The boundaries of this claim can be traced:

Beginning at the NE corner,
Thence 600' South to the SE corner
Thence 1500' West to the SW corner
Thence 600' North to the NW corner
Thence 1500' East to the NE corner, the point of beginning.

STATE OF ARIZONA }
COUNTY OF COCONINO }
WITNESS MY HAND AND OFFICIAL SEAL.



I HEREBY CERTIFY THAT THE WITHIN INSTRUMENT
WAS FILED FOR RECORD IN COCONINO COUNTY,
STATE OF ARIZONA.

HELEN I. HUDGENS
COCONINO COUNTY RECORDER

ARIZONA STATE OFFICE
BU. LAND MANAGEMENT

FEE NO. FEB 11 1982
DOCKET PAGE
DATE: 7:45 A.M.
PHOENIX, ARIZONA
REQUEST OF: PATHFINDER MINES CO.

R2E

R3E

G & SR B & M

24

19

79	80
77	78
75	76
73	74
71	72

25

30

T
36
N

Tie: Corner # 1 of Pleasant
#1 is 10,200' N and 1000' W
from the SE corner of sec. 36,
T36N, R2E.

36

31

AME 155773

PLEASANT LODE CLAIMS

Scale: 1" = 2000'

Coconino County, Arizona

The corner and location monuments are wooden stakes at least 1½" x 1½" x 4' above the ground.

The boundaries of this claim can be traced:

Beginning at the NE corner,
Thence 600' South to the SE corner
Thence 1500' West to the SW corner
Thence 600' North to the NW corner
Thence 1500' East to the NE corner, the point of beginning.

ARIZONA STATE OFFICE
BU. LAND MANAGEMENT

FEB 11 1982

STATE OF ARIZONA
COUNTY OF COCONINO



I HEREBY CERTIFY THAT THE WITHIN INSTRUMENT
WAS FILED FOR RECORD IN COCONINO COUNTY,
STATE OF ARIZONA.

HELEN I. HUDGENS
COCONINO COUNTY RECORDER

FEE NO.

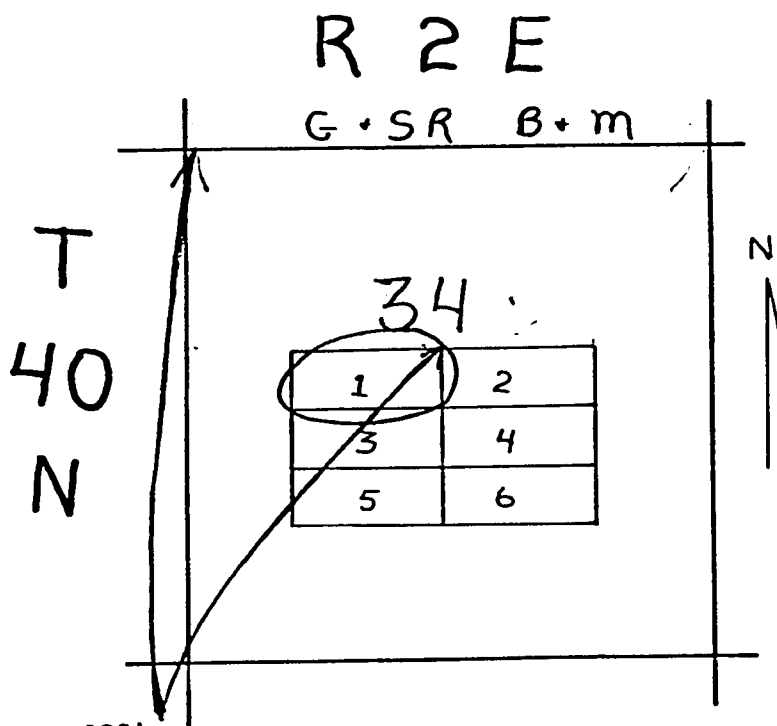
DOCKET 7:45 A.M. PAGE

DATE: PHOENIX, ARIZONA

REQUEST OF: PATHFINDER MINES CO

WITNESS MY HAND AND OFFICIAL SEAL

BY _____
DEPUTY



A H C
155773

TIE: NE Corner Round #1 is 2000'
S & 2500' E from NW Corner
Sec. 34-T40N-R2E.

Round Lode Mining Claims
Scale 1" = 2000'
Coconino County, Arizona

The boundaries of this claim can be traced:
Beginning at the NE corner,
Thence 600' South to the SE corner
Thence 1500' West to the SW corner
Thence 600' North to the NW corner
Thence 1500' East to the NE corner, the point of beginning.

STATE OF ARIZONA }
COUNTY OF COCONINO }

WITNESS MY HAND AND OFFICIAL SEAL



I HEREBY CERTIFY THAT THE WITHIN INSTRUMENT
WAS FILED FOR RECORD IN COCONINO COUNTY,
STATE OF ARIZONA.

HELEN I. HUDGENS
COCONINO COUNTY RECORDER

BY _____
DEPUTY

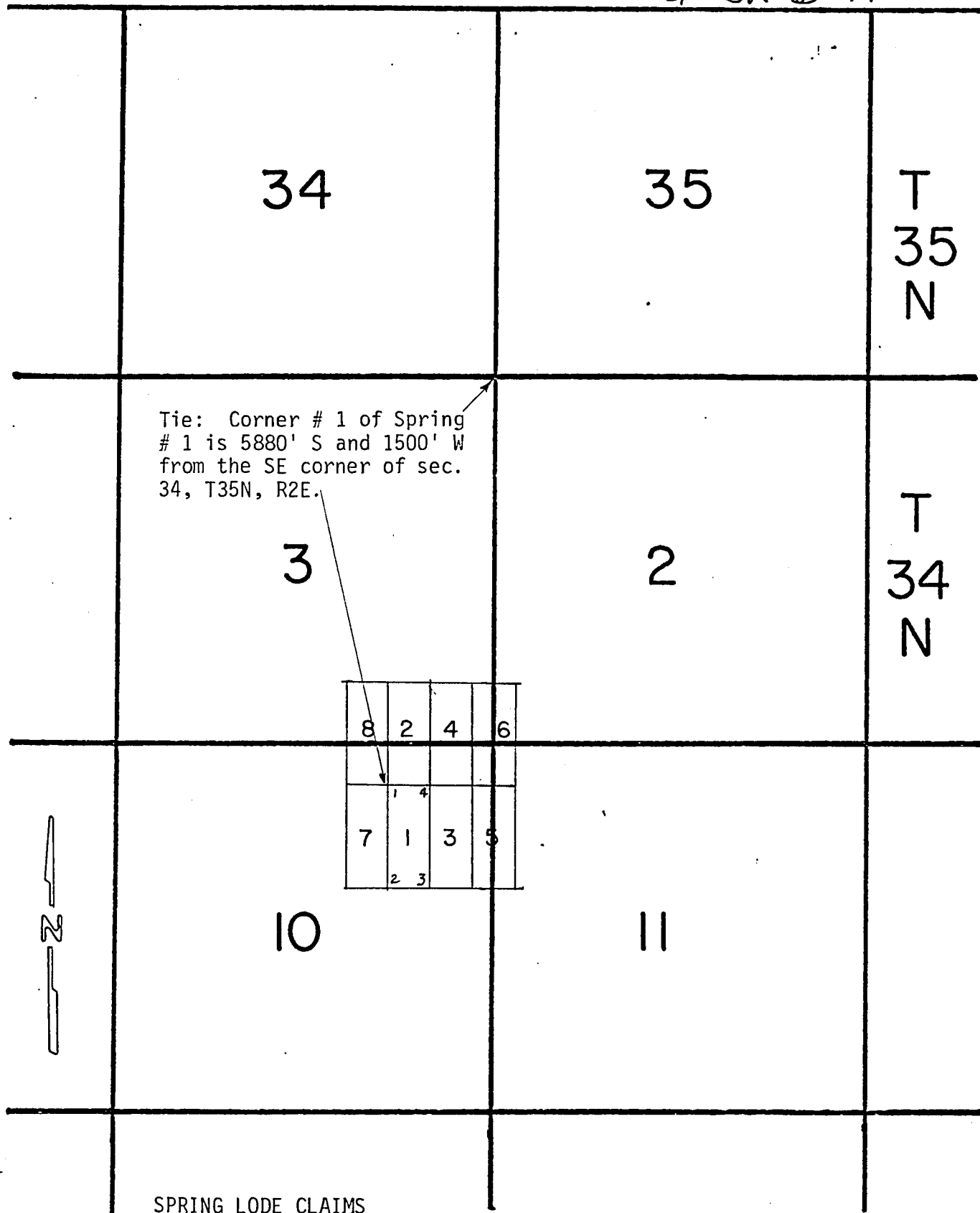
ARIZONA STATE OFFICE
BU. LAND MANAGEMENT

FEE NO. _____
DOCKET FEB 11 1982

DATE: 7:45 A.M.
REQUEST PHOENIX, ARIZONA

R 2 E

G + SR B + M



SPRING LODGE CLAIMS
Scale: 1" = 2000'
Coconino County, Arizona

The corner and location monuments are wooden stakes at least 1½" x 1½" x 4" above the ground.

The boundaries of this claim can be traced:

Beginning at the NE corner,
Thence 1500' South to the SE corner
Thence 600' West to the SW corner
Thence 1500' North to the NW corner
Thence 600' East to the NE corner, the point of beginning.

STATE OF ARIZONA }
COUNTY OF COCONINO }

WITNESS MY HAND AND OFFICIAL SEAL.



I HEREBY CERTIFY THAT THE WITHIN INSTRUMENT
WAS FILED FOR RECORD IN COCONINO COUNTY,
STATE OF ARIZONA.

HELEN I. HUDGENS
COCONINO COUNTY RECORDER

ARIZONA STATE OFFICE
BU. LAND MANAGEMENT

FEE NO. FEB 11 1982

DOCKET PAGE

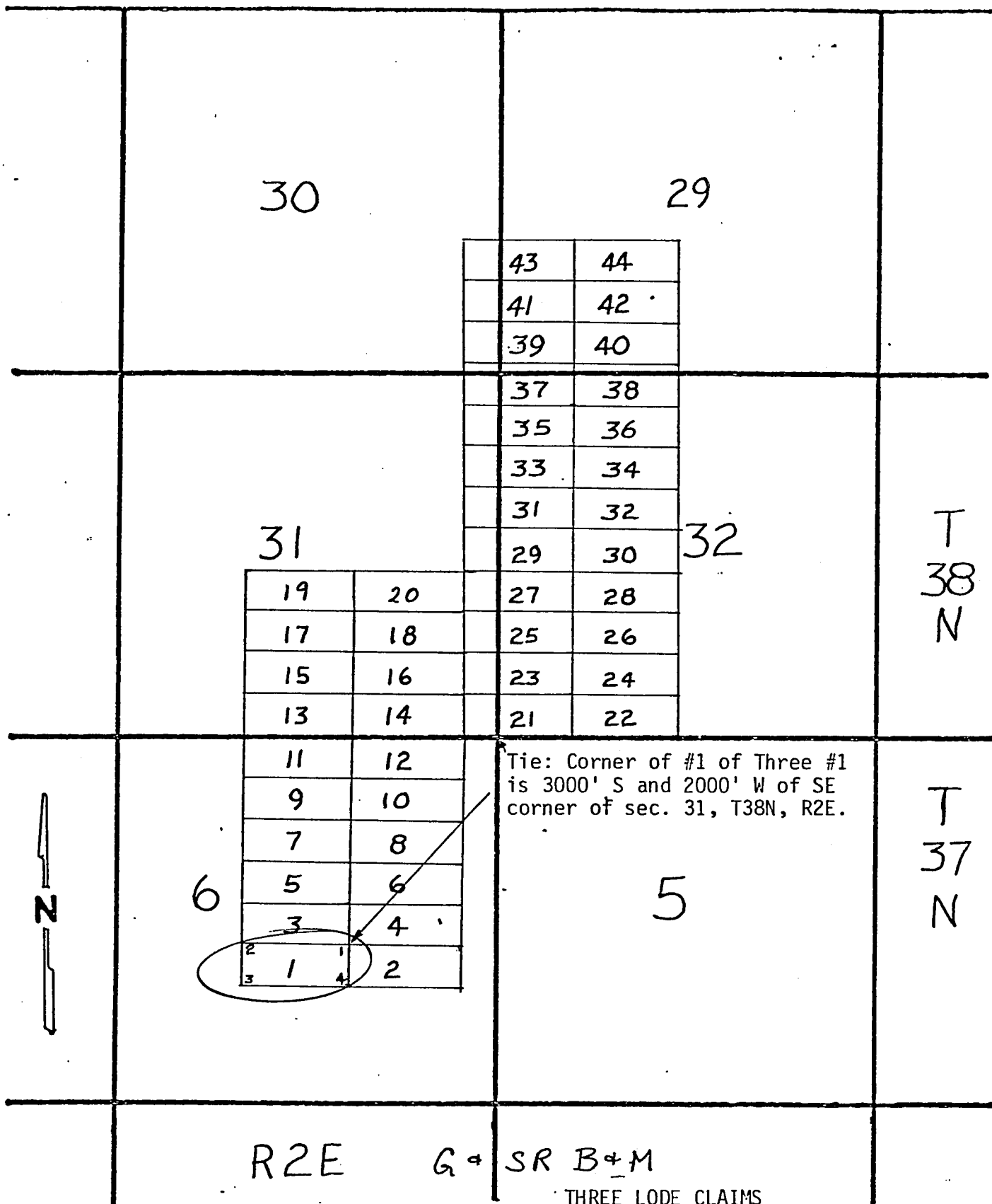
7:45 A.M.
PHOENIX, ARIZONA

REQUEST OF: PATRICK ANDER MINES CORP

DEPUTY

7:45 A.M.
PHOENIX, ARIZONA
beginning.

155773



THREE LODGE CLAIMS

Scale: 1" = 2000'

Coconino County, Arizona

The corner and location monuments are wooden stakes at least 1½" x 1½" x 4' above the ground.

The boundaries of this claim can be traced:

Beginning at the NE corner,
 Thence 600' South to the SE corner
 Thence 1500' West to the SW corner
 Thence 600' North to the NW corner
 Thence 1500' East to the NE corner, the point of beginning.

STATE OF ARIZONA
 COUNTY OF COCONINO

WITNESS MY HAND AND OFFICIAL SEAL



I HEREBY CERTIFY THAT THE WITHIN INSTRUMENT
 WAS FILED FOR RECORD IN COCONINO COUNTY,
 STATE OF ARIZONA.

HELEN I. HUDGENS
 COCONINO COUNTY RECORDER

ARIZONA STATE OFFICE
 BU. LAND MANAGEMENT

FEE NO. FEB 11 1982

DOCKET PAGE

DATE: 7:45 A.M.

PHOENIX, ARIZONA

P THUNDER MINES CC

R2E

R3E

G+SR B+M

1


6

Tie: Corner # 4 of V.T.
Lake # 1 is 2300' S and
120' W from the SE corner
of sec. 1, T35N, R2E.

12

7

T
35
N



155-7773

V.T. LAKE LODGE CLAIMS

Scale: 1" = 2000'

Coconino County, Arizona

The corner and location monuments are wooden stakes at least 1½" x 1½" x 4' above the ground.

The boundaries of this claim can be traced:

Beginning at the NE corner,
Thence 1500' South to the SE corner
Thence 600' West to the SW corner
Thence 1500' North to the NW corner
Thence 600' East to the NE corner, the point of beginning

ARIZONA STATE OFFICE
BU. LAND MANAGEMENT

FEB 11 1982

STATE OF ARIZONA
COUNTY OF COCONINO

WITNESS MY HAND AND OFFICIAL SEAL



I HEREBY CERTIFY THAT THE WITHIN INSTRUMENT
WAS FILED FOR RECORD IN COCONINO COUNTY,
STATE OF ARIZONA.

HELEN I. HUDGENS
COCONINO COUNTY RECORDER

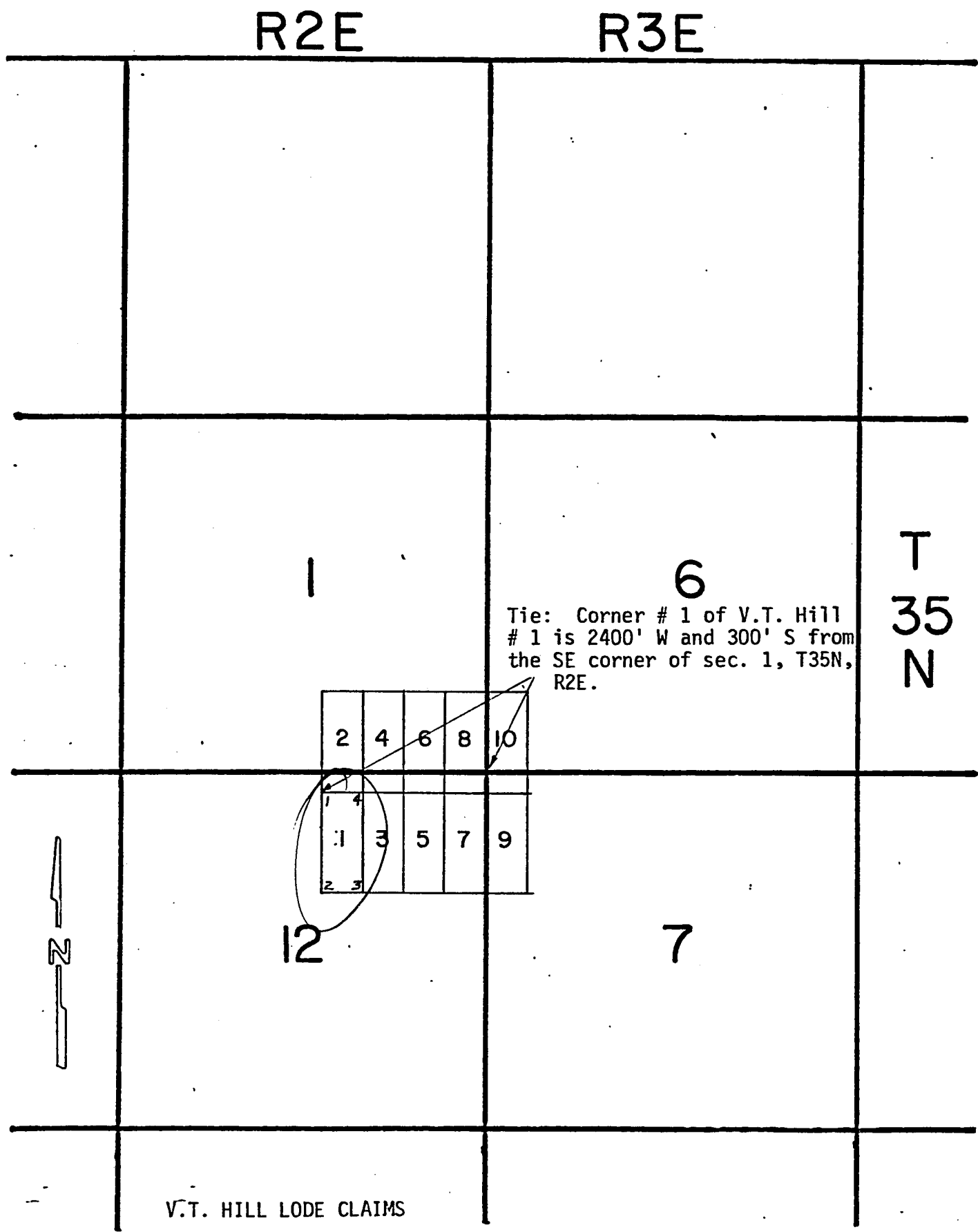
FEE NO. _____

DOCKET _____

DATE: _____

REQUEST OF: **PATHFINDER MINES CORP.**

7:45 A.M.
PHOENIX, ARIZONA



V.T. HILL LODE CLAIMS
Scale: 1" = 2000'
Coconino County, Arizona

The corner and location monuments are wooden stakes at least 1½" x 1½" x 4' above the ground.

The boundaries of this claim can be traced:

- Beginning at the NE corner,
- Thence 1500' South to the SE corner
- Thence 600' West to the SW corner
- Thence 1500' North to the NW corner
- Thence 600' East to the NE corner, the point of beginning.

ARIZONA STATE OFFICE
BU. LAND MANAGEMENT
FEB 11 1982
7:45 A.M.
PHOENIX ARIZONA

A MC
155773

R 2 E

R 3 E

G & SR B & M

1

6

TIE: The NE Corner of Wall Lake #1
is 2200'S and 1200'W of the
SE corner of section 1-T34 N-R2E.

12	3	4
	1	2

7

T
34
N

13

18

A MC
1557173

WALL LAKE LODGE MINING CLAIMS
SCALE: 1" = 2000'
COCONINO COUNTY, ARIZONA

The corner and location monuments are wooden stakes at least 1½" x 1½" x 4' above the ground.

The boundaries of this claim can be traced:

Beginning at the NE corner,
Thence 600' South to the SE corner
Thence 1500' West to the SW corner
Thence 600' North to the NW corner
Thence 1500' East to the NE corner, the point of beginning.

STATE OF ARIZONA
COUNTY OF COCONINO



I HEREBY CERTIFY THAT THE WITHIN INSTRUMENT
WAS FILED FOR RECORD IN COCONINO COUNTY,
STATE OF ARIZONA.

HELEN I. HUDGENS
COCONINO COUNTY RECORDER

ARIZONA STATE OFFICE
BU. LAND MANAGEMENT

FEE NO.

DOCKET

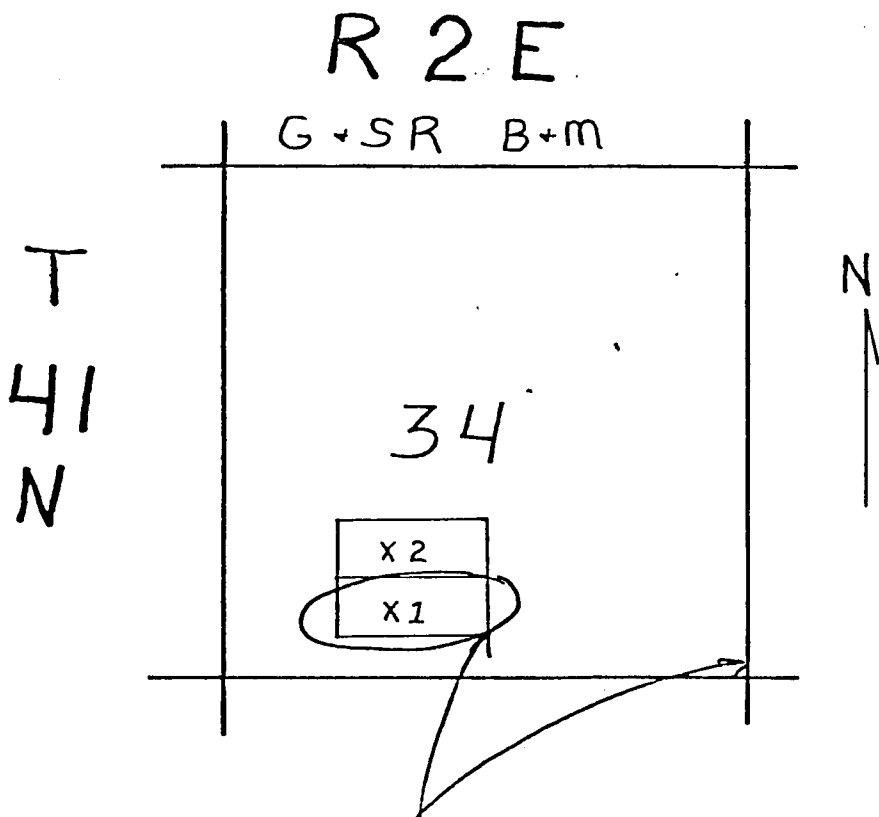
FEB 11 1982

DATE:

7:45 A.M.

RR MINES CO

WITNESS MY HAND AND OFFICIAL SEAL.



TIE: SE Corner of X#1 is 450' N and
2640' East from SE corner
Sec. 34-T41N-R2E

X Lode Mining Claims
Scale 1" = 2000'
Coconino County, Arizona

The boundaries of this claim can be traced
beginning at the NE corner,
Thence 600' South to the SE corner
Thence 1500' West to the SW corner
Thence 600' North to the NW corner
Thence 1500' East to the NE corner, the point of beginning.

STATE OF ARIZONA
COUNTY OF COCONINO }

WITNESS MY HAND AND OFFICIAL SEAL



I HEREBY CERTIFY THAT THE WITHIN INSTRUMENT
WAS FILED FOR RECORD IN COCONINO COUNTY,
STATE OF ARIZONA.

HELEN I. HUDGENS
COCONINO COUNTY RECORDER

ARIZONA STATE OFFICE
BU. LAND MANAGEMENT

FEE NO. FEB 11 1982
DOCKET 7:45 A.M.
DATE PHOENIX, ARIZONA
REQUEST OF: _____

E. Pathfinder
1250 W. Sunset Blvd Suite A
St George UT 84770

STATE OF ARIZONA }
COUNTY OF MOHAVE } SS.

INDEXED SURVEYS
INDEXED MINES
MICROFILMED

PROOFED
RECORDED IN OFFICIAL RECORDS
OF MOHAVE COUNTY, ARIZONA
SEP 8 1986 -8 00 AM
Joan McCall, County Recorder
FEE 9.00 PGS 172

86-37267 155774

AMENDED
LOCATION CERTIFICATE AND MAP

NOTICE IS HEREBY GIVEN that the undersigned agent acting for and on behalf of PATHFINDER MINES CORPORATION, a Delaware Corporation whose address is 1250 W. Sunset Blvd., St. George, Utah 84770, hereby amends the hereinafter described Lode Mining Claim, under and pursuant to the laws of the the United States of America and of the State of Arizona, and in making such amended claim and for the purpose of establishing its right thereto, hereby certifies:

THE NAME of this claim is EZ-2 (BLM SERIAL # AMC 155774.)

THE SIZE of this claim is 1,500 linear feet in lenght along the vein or lode, together with 300 feet in width on each side of the center line of this claim. The general course of this claim is in a North and South direction. The location monument lies within the boundaries of this claim at the NW corner, and lies on the North end of this claim, and is 1,500 feet from the opposite end of this claim.

THE EXTERIOR boundaries of this location are distinctly marked by posts or monuments at each corner and at the center of each end line and its boundaries can be readily traced, viz:

BEGINNING AT the NW corner,
Thence 300 feet in an East direction to the North end center,
Thence 300 feet in a East direction to the NE corner,
Thence 1500 feet in a South direction to the SE corner,
Thence 300 feet in a West direction to the South end center,
Thence 300 feet in a West direction to the SW corner,
Thence 1500 feet in a North direction to the point of beginning.

TIE: The NW corner of this claim bears is at
from the SW corner of Section 2, T 37N, R 6W.

LOCATION: This claim is situated in:
NW 1/4 of Section 11, Township 37N, Range 6W, G & SRBM and
1/4 of Section , Township , Range , BM,
County of Mohave, State of Arizona.

This amended location is made in conformity with the original location, made November 19, 1981, and recorded January 18, 1982 in the Official Records of Mohave County, Arizona, at Book 774, Page 475, 476 and is made for the pupose of appropriating all ground within the boundaries hereinabove described for all rights and priviledges to surface and minerals granted by existing laws and customs, and of more definitely describing the boundaries and correcting any deficiencies, irregularities, informalities or errors and supplying any omissions which may have existed in the original location or record thereof, waiving no rights acquired under and by virtue of the original location. In the event, and only in the event, that the original location be void, then this location shall be and hereby is made, an original and this notice an original notice.

Dated this 28th day of August, 19 86.

PATHFINDER MINES CORPORATION

By D.R. Anderson, Agent
D.R. Anderson

STATE OF UTAH }
COUNTY OF WASHINGTON } SS.

The foregoing instrument was subscribed and sworn to before me by D.R. Anderson, this 28th day of August, 19 86.

Witness my hand and official seal.

MY COMMISSION EXPIRES:

Sept. 19, 1989

ANNE G. HARTUNG
Notary Public
BOOK 1244 PAGE 708

on computer 10/8/86 ceg

EZ

LODE MINING CLAIMS
Mohave County, Arizona
Scale: 1 inch = 2,000 feet

R 6 W

G &SR B&M

T
38

N

TIE: THE SE CORNER OF EZ 349 IS THE WEST QUARTER
CORNER OF SECTION 35-T38N-R6W.

TIE: THE NE CORNER OF EZ 355 IS 320'S FROM
THE SW CORNER OF SECTION 35-T38N-R6W.

T
37
N

TIE: THE NE CORNER OF EZ 292 IS THE NE
CORNER OF SECTION 9-T37N-R6W

TIE: THE SW CORNER OF EZ #319 IS 6000' SOUTH
FROM THE NE CORNER OF SECTION 10-T37N-R6W

Side lines are 1,500 feet; end lines are 600 feet,
except where noted and parallel to the section lines.

Claim monuments are wooden stakes at
least 1 1/2" x 1 1/2" x 4' above the ground.

TIE: THE SE CORNER OF EZ#357 IS THE SE CORNER OF SEC. 15-T37N-R6W.

NOTICE AND CERTIFICATE OF LOCATION - LODE MINING CLAIM

Notice is Hereby Given that:

1) The name of this claim is E 2 2, a lode mining claim.

2) The name and post office address of the locator is:

Pathfinder Mines Corporation 550 California Street
San Francisco, California 94104

3) The date of this location is the 19th day of NOVEMBER, 1981, on which date the notice of location was posted on the claim.

4) The locator does hereby locate and claim 1500 linear feet vein or lode, together with 300 feet in width on each side of the center line of this claim.

5) The general course of the vein or lode is in a North and South direction. The location monument lies within the boundaries of this claim at Corner # 1 the NW corner, and lies on the North end of this claim, and is 1500 feet from the opposite end of this claim.

6) The claim is situated in the NW quarter of Section 11, T. 37 N., R. 6W, sec. 11, NW⁴ T. 37 N., R. 6W, sec. 11, NW⁴ G & SR Meridian, in the unknown Mining District, County of Coconino, State of Arizona.

MOHAVE
The boundaries of this claim can be traced:

Beginning at the North end center monument, and running
thence West 300 feet to NW corner monument No. 1;
thence South 1500 feet to SW corner monument No. 2;
thence East 300 feet to South end center monument;
thence East 300 feet to SE corner monument No. 3;
thence North 1500 feet to NE corner monument No. 4;
thence West 300 feet to the point of beginning.

7) All dips, variations, spurs, angles, and all veins, ledges, or deposits within the lines of this claim, together with all water and timber and any other rights appurtenant, allowed by the laws of the State or of the United States, are hereby claimed from the effective date of this location.

8) Tie: Corner No. 1 of this claim is located _____

At from the SW corner of Section 2 T. 37 N.,
R. 6W .., G&SR, M.

Locator: PATHFINDER MINES CORPORATION

By: [Signature]
Agent

ARIZONA STATE OFFICE
BU. LAND MANAGEMENT

FEB 11 1982

1:45 A.M.
PHOENIX, ARIZONA

A HC 155774

Amended and Additional Certificate of Lode Mining Claim AMC 155775

Notice is hereby given that Pathfinder Mines Corporation, having complied with the requirements of laws of the United States and State of Wyoming applicable thereto, did on April 18, 2002, amend and additionally locate the EZ # 3 Lode Mining Claim in the following quarter section(s) in Mohave County, Arizona:

<u>Quarter</u>	<u>Section</u>	<u>Township</u>	<u>Range</u>	<u>G&SR B&M</u>
<u>SW</u>	<u>2</u>	<u>37 N</u>	<u>6 W</u>	

The name and mailing address of the locator is:

Pathfinder Mines Corporation
P.O. Box 730
Mills, Wyoming 82644

The Claim is approximately 1,500 feet long and 600 feet wide such that 10 feet are claimed in a(n) West direction and 1,490 feet in a(n) East direction from the point of discovery (monument of location), at which the Notice of Location was posted, together with 300 feet on each side of the monument of location and center line of the Claim. The general course of the lode or vein is in a(n) East and West direction.

The extent and exterior boundaries are traced on the ground by 2" by 2" wooden posts marked by inscribed aluminum tag with markings as described below on each end center or corner monument:

Beginning at

the <u>NE corner</u>	monument labeled <u>NE EZ 3</u>	, thence	<u>South</u>	, <u>300</u>	feet to
the <u>E end center</u>	monument labeled <u>EEC EZ 3</u>	, thence	<u>South</u>	, <u>300</u>	feet to
the <u>SE corner</u>	monument labeled <u>SE EZ 3</u>	, thence	<u>West</u>	, <u>1,500</u>	feet to
the <u>SW corner</u>	monument labeled <u>SW EZ 3</u>	, thence	<u>North</u>	, <u>300</u>	feet to
the <u>W end center</u>	monument labeled <u>WEC EZ 3</u>	, thence	<u>North</u>	, <u>300</u>	feet to
the <u>NW</u>	monument labeled <u>NW EZ 3</u>	, thence	<u>East</u>	, <u>1,500</u>	feet to

the point of beginning.

The Southwest corner of this claim is situated

600 feet East and - feet - from the
SW corner of Section 2, Township 37 North, Range 7 West, G & SR Meridian

This amended and additional location is made in conformity with the original location dated November 19, 1981, and recorded in Book 744, Page 477 of Official Records of the County Clerk of Mohave County, Arizona, and filed as BLM Serial Number WMC 155775 with the Arizona office of the Bureau of Land Management, and is made for the purpose of appropriating all ground within the boundaries hereinabove described, and of more definitely describing the boundaries and correcting any deficiencies, irregularities, informalities or errors and supplying any omissions which may have existed in the original location, on record thereof, waiving no rights acquired under and by virtue of the original location.

RECEIVED
BUREAU OF
LAND MANAGEMENT

2002 JUN 26 P 3

ARIZONA
STATE OFFICE
PHOENIX, ARIZONA

Dated this 21st day of May, 2002.

SIGNATURE OF AGENT FOR LOCATOR:

D. R. Anderson

D. R. Anderson, Agent

STATE OF WYOMING
COUNTY OF NATRONA


On this 21st day of May, 2002, before me personally appeared Denis R. Anderson personally known to me to be the person who executed the foregoing instrument, and acknowledged to me that he executed the same as his free act and deed.

NOTARY PUBLIC

Penelope A Hague

My commission expires: Sept 24, 2002

ENTERED IN COMPUTER
RE 6/30/03



Lode Mining Claims Mohave County, Arizona

27

26

25

DB

3
1

TIE: NE corner of DB 1 is
1,200 feet West and 600'
North from the SE corner
of Section 25, T38N, R6W.

34

35

36

206	208
-----	-----

 EZ

T38N, R6W

T37N, R6W

3

2

1

103				109
-----	--	--	--	-----

106

TIE: NW corner of EZ 106 is
900 feet East from the SW
corner of Sec 3, T37N, R6W.

116	118	2	4
-----	-----	---	---

TIE: SW corner of EZ 103 is
600 feet East from the SW
corner of Sec 3, T37N, R6W.

20	21	22
242	241	234
232		

13

10

11

12

30	32	34	36	1090
----	----	----	----	------

TIE: The NW corner of EZ 30 is 2,600 ft. South and 3,300 East
from the NW corner of Section 11, T.37N., R.6W.

Scale: 1 inch = 2000 feet

Sidelines are 1,500 feet; endlines are 600 feet, and parallel to section lines.
Claim monuments are wooden stakes, at least 1.5' x 1.5' x 4' above the ground.

NOTICE AND CERTIFICATE OF LOCATION - LODE MINING CLAIM

Notice is Hereby Given that:

- 1) The name of this claim is EZ 3, a lode mining claim.
- 2) The name and post office address of the locator is:
 Pathfinder Mines Corporation 550 California Street
 San Francisco, California 94104
- 3) The date of this location is the 19th day of NOVEMBER, 1981, on which date the notice of location was posted on the claim.
- 4) The locator does hereby locate and claim 1500 linear feet vein or lode, together with 300 feet in width on each side of the center line of this claim.
- 5) The general course of the vein or lode is in a North and South direction. The location monument lies within the boundaries of this claim at Corner # 4 the SW corner, and lies on the South end of this claim, and is 1500 feet from the opposite end of this claim.
- 6) The claim is situated in the SW quarter of Section 2, T. 37N., R. 6W., sec 2, SW 4, T. 37 N. R. 6W G & SR Meridian, in the UNKNOWN Mining District, County of Coconino, State of Arizona.

The boundaries of this claim can be traced:

Beginning at the South end center monument, and running
 thence East 300 feet to SE corner monument No. 1;
 thence North 1500 feet to NE corner monument No. 2;
 thence West 300 feet to North end center monument;
 thence West 300 feet to NW corner monument No. 3;
 thence South 1500 feet to SW corner monument No. 4;
 thence East 300 feet to the point of beginning.

- 7) All dips, variations, spurs, angles, and all veins, ledges, or deposits within the lines of this claim, together with all water and timber and any other rights appurtenant, allowed by the laws of the State or of the United States, are hereby claimed from the effective date of this location.
- 8) Tie: Corner No. 4 of this claim is located 600 FE EAST

from the SW corner of Section 2 T. 37 N.,
 R. 6W .., G&SR, M.

Locator: PATHFINDER MINES CORPORATION
 By: [Signature]
 Agent

ARIZONA STATE OFFIC.
 BU. LAND MANAGEMEN

FEB 11 1982

7:45 A.M.
 PHOENIX, ARIZONA

A MC 155775

NOTICE AND CERTIFICATE OF LOCATION - LODE MINING CLAIM

Notice is Hereby Given that:

1) The name of this claim is EZ 4, a lode mining claim.

2) The name and post office address of the locator is:

Pathfinder Mines Corporation 550 California Street
San Francisco, California 94104

3) The date of this location is the 19th day of NOVEMBER, 1981, on which date the notice of location was posted on the claim.

4) The locator does hereby locate and claim 1500 linear feet vein or lode, together with 300 feet in width on each side of the center line of this claim.

5) The general course of the vein or lode is in a North and South direction. The location monument lies within the boundaries of this claim at Corner # 1 the NW corner, and lies on the North end of this claim, and is 1500 feet from the opposite end of this claim.

6) The claim is situated in the NW quarter of Section 11, T. 37N., R. 6W., sec. 11, NW 4, T. 37 N. R. 6W G & SR Meridian, in the UNKNOWN Mining District, County of Coconino, State of Arizona.

The boundaries of this claim can be traced:

Beginning at the North end center monument, and running

thence West 300 feet to NW corner monument No. 1;

thence South 1500 feet to SW corner monument No. 2;

thence East 300 feet to South end center monument;

thence East 300 feet to SE corner monument No. 3;

thence North 1500 feet to NE corner monument No. 4;

thence West 300 feet to the point of beginning.

A MC 155776

7) All dips, variations, spurs, angles, and all veins, ledges, or deposits within the lines of this claim; together with all water and timber and any other rights appurtenant, allowed by the laws of the State or of the United States, are hereby claimed from the effective date of this location.

8) Tie: Corner No. 1 of this claim is located _____

600ft DUE EAST

from the SW corner of Section 2 T. 37 N.,
R. 6W .., G&SR, M.

Locator: PATHFINDER MINES CORPORATION

By: [Signature]

Agent

ARIZONA STATE OFFIC.
BU. LAND MANAGEMENT

FEB 11 1982

7:45 A.M.
PHOENIX, ARIZONA

NOTICE AND CERTIFICATE OF LOCATION - LODE MINING CLAIM

Notice is Hereby Given that:

- 1) The name of this claim is EZ 5, a lode mining claim.
- 2) The name and post office address of the locator is:
Pathfinder Mines Corporation 550 California Street
San Francisco, California 94104
- 3) The date of this location is the 19th day of NOVEMBER, 1981, on which date the notice of location was posted on the claim.
- 4) The locator does hereby locate and claim 1500 linear feet vein or lode, together with 300 feet in width on each side of the center line of this claim.
- 5) The general course of the vein or lode is in a North and South direction. The location monument lies within the boundaries of this claim at Corner # 4 the SW corner, and lies on the South end of this claim, and is 1500 feet from the opposite end of this claim.
- 6) The claim is situated in the SW quarter of Section 2, T. 37 N., R. 6 W., Sec. 2, SW 4, T. 37 N. R. 6 W G & SR Meridian, in the UNKNOWN Mining District, County of Coconino, State of Arizona.

The boundaries of this claim can be traced:

Beginning at the South end center monument, and running
thence East 300 feet to SE corner monument No. 1;
thence North 1500 feet to NE corner monument No. 2;
thence West 300 feet to North end center monument;
thence West 300 feet to NW corner monument No. 3;
thence South 1500 feet to SW corner monument No. 4;
thence East 300 feet to the point of beginning.

- 7) All dips, variations, spurs, angles, and all veins, ledges, or deposits within the lines of this claim, together with all water and timber and any other rights appurtenant, allowed by the laws of the State or of the United States, are hereby claimed from the effective date of this location.

- 8) Tie: Corner No. 4 of this claim is located 1200ft EAST

from the SW corner of Section 2 T. 37 N.,
R. 6 W ., G&SR, M.

Locator: PATHFINDER MINES CORPORATION

By: [Signature]

Agent

ARIZONA STATE OFFICE
BU. LAND MANAGEMENT

FEB 11 1982

7:45 A.M.
PHOENIX, ARIZONA

A MC 155777

NOTICE AND CERTIFICATE OF LOCATION - LODE MINING CLAIM

Notice is Hereby Given that:

- 1) The name of this claim is EZ 6, a lode mining claim.
- 2) The name and post office address of the locator is:
 Pathfinder Mines Corporation 550 California Street
 San Francisco, California 94104
- 3) The date of this location is the 19th day of NOVEMBER, 1981, on which date the notice of location was posted on the claim.
- 4) The locator does hereby locate and claim 1500 linear feet vein or lode, together with 300 feet in width on each side of the center line of this claim.
- 5) The general course of the vein or lode is in a North and South direction. The location monument lies within the boundaries of this claim at Corner # 1 the NW corner, and lies on the North end of this claim, and is 1500 feet from the opposite end of this claim.
- 6) The claim is situated in the NW quarter of Section 11, T. 37 N. R. 6 W., sec. 11, NW⁴, G & SR Meridian, in the UNKNOWN Mining District, County of Coconino, State of Arizona.

The boundaries of this claim can be traced:

Beginning at the North end center monument, and running
 thence West 300 feet to NW corner monument No. 1;
 thence South 1500 feet to SW corner monument No. 2;
 thence East 300 feet to South end center monument;
 thence East 300 feet to SE corner monument No. 3;
 thence North 1500 feet to NE corner monument No. 4;
 thence West 300 feet to the point of beginning.

- 7) All dips, variations, spurs, angles, and all veins, ledges, or deposits within the lines of this claim, together with all water and timber and any other rights appurtenant, allowed by the laws of the State or of the United States, are hereby claimed from the effective date of this location.

- 8) Tie: Corner No. 1 of this claim is located 1200ft EAST

from the SW corner of Section 2 T. 37 N.,
 R. 6 W. ., G&SR, M.

Locator: PATHFINDER MINES CORPORATION

By: [Signature]
 Agent

ARIZONA STATE OFFICE
 BU. LAND MANAGEMENT

FEB 11 1982

7:45 A.M.
 PHOENIX, ARIZONA

A MC 155778

NOTICE AND CERTIFICATE OF LOCATION - LODE MINING CLAIM

Notice is Hereby Given that:

- 1) The name of this claim is EZ 7, a lode mining claim.
- 2) The name and post office address of the locator is:
 Pathfinder Mines Corporation 550 California Street
 San Francisco, California 94104
- 3) The date of this location is the 19th day of NOVEMBER, 1981, on which date the notice of location was posted on the claim.
- 4) The locator does hereby locate and claim 1500 linear feet vein or lode, together with 300 feet in width on each side of the center line of this claim.
- 5) The general course of the vein or lode is in a North and South direction. The location monument lies within the boundaries of this claim at Corner # 4 the SW corner, and lies on the South end of this claim, and is 1500 feet from the opposite end of this claim.
T. 37 N., R. 6 W., Sec. 2, SW 4
- 6) The claim is situated in the SW quarter of Section 2, T. 37 N. R. 6 W. G & SR Meridian, in the UNKNOWN Mining District, County of Coconino, State of Arizona.

The boundaries of this claim can be traced:

Beginning at the South end center monument, and running
 thence East 300 feet to SE corner monument No. 1;
 thence North 1500 feet to NE corner monument No. 2;
 thence West 300 feet to North end center monument;
 thence West 300 feet to NW corner monument No. 3;
 thence South 1500 feet to SW corner monument No. 4;
 thence East 300 feet to the point of beginning.

- 7) All dips, variations, spurs, angles, and all veins, ledges, or deposits within the lines of this claim, together with all water and timber and any other rights appurtenant, allowed by the laws of the State or of the United States, are hereby claimed from the effective date of this location.
- 8) Tie: Corner No. 4 of this claim is located _____

1800ft EAST

from the SW corner of Section 2 T. 37 N.,
 R. 6 W. .., G&SR, M.

Locator: PATHFINDER MINES CORPORATION

ARIZONA STATE OFFICE
 BU. LAND MANAGEMENT

By: [Signature]
 Agent

FEB 11 1982

1:45 A.M.
 PHOENIX, ARIZONA

A MC 155779

NOTICE AND CERTIFICATE OF LOCATION - LODE MINING CLAIM

Notice is Hereby Given that:

1) The name of this claim is EZ 8, a lode mining claim.

2) The name and post office address of the locator is:

Pathfinder Mines Corporation 550 California Street
San Francisco, California 94104

3) The date of this location is the 19th day of NOVEMBER, 1981, on which date the notice of location was posted on the claim.

4) The locator does hereby locate and claim 1500 linear feet vein or lode, together with 300 feet in width on each side of the center line of this claim.

5) The general course of the vein or lode is in a North and South direction. The location monument lies within the boundaries of this claim at Corner # 1 the NW corner, and lies on the North end of this claim, and is 1500 feet from the opposite end of this claim.

6) The claim is situated in the NW quarter of Section 11, T. 37 N., R. 6 W., Sec. 11, NW 1, T. 37 N. R. 6 W. G & SR Meridian, in the UNKNOWN Mining District, County of Coconino, State of Arizona.

The boundaries of this claim can be traced:

Beginning at the North end center monument, and running

thence West 300 feet to NW corner monument No. 1;

thence South 1500 feet to SW corner monument No. 2;

thence East 300 feet to South end center monument;

thence East 300 feet to SE corner monument No. 3;

thence North 1500 feet to NE corner monument No. 4;

thence West 300 feet to the point of beginning.

7) All dips, variations, spur angles, and all veins, ledges, or deposits within the lines of this claim, together with all water and timber and any other rights appurtenant, allowed by the laws of the State or of the United States, are hereby claimed from the effective date of this location.

8) Tie: Corner No. 1 of this claim is located _____

1800 ft EAST

from the SW corner of Section 2 T. 37 N.,
R. 6 W. .., G&SR, M.

Locator: PATHFINDER MINES CORPORATION

By: [Signature]

Agent

ARIZONA STATE OFFICE
BU. LAND MANAGEMENT

FEB 11 1982

7:45 A.M.
PHOENIX, ARIZONA

A MC 155780

NOTICE AND CERTIFICATE OF LOCATION - LODE MINING CLAIM

Notice is Hereby Given that:

- 1) The name of this claim is F 2 9, a lode mining claim.
- 2) The name and post office address of the locator is:
 Pathfinder Mines Corporation 550 California Street
 San Francisco, California 94104
- 3) The date of this location is the 20th day of November, 1981, on which date the notice of location was posted on the claim.
- 4) The locator does hereby locate and claim 1500 linear feet vein or lode, together with 300 feet in width on each side of the center line of this claim.
- 5) The general course of the vein or lode is in a North and South direction. The location monument lies within the boundaries of this claim at Corner # 4 the SW corner, and lies on the South end of this claim, and is 1500 feet from the opposite end of this claim.
- 6) The claim is situated in the SW¹/₄SE quarter of Section 2, T. 37N., R. 6W., Sec. 2, SW¹/₄ + SE¹/₄, T. 37 N. R. 6W G & SR Meridian, in the UNKNOWN Mining District, County of Coconino, State of Arizona.

The boundaries of this claim can be traced:

Beginning at the South end center monument, and running
 thence East 300 feet to SE corner monument No. 1;
 thence North 1500 feet to NE corner monument No. 2;
 thence West 300 feet to North end center monument;
 thence West 300 feet to NW corner monument No. 3;
 thence South 1500 feet to SW corner monument No. 4;
 thence East 300 feet to the point of beginning.

- 7) All dips, variations, spurs, angles, and all veins, ledges, or deposits within the lines of this claim, together with all water and timber and any other rights appurtenant, allowed by the laws of the State or of the United States, are hereby claimed from the effective date of this location.

- 8) Tie: Corner No. 4 of this claim is located 2400 ft Due East
from the SW corner of Section 2 T. 37 N., R. 6W., G&SR, M.

Locator: PATHFINDER MINES CORPORATION

By: [Signature]

Agent

ARIZONA STATE OFFICE
 BU. LAND MANAGEMENT

FEB 11 1982

1:45 A.M.
 PHOENIX, ARIZONA

A MC 155781

NOTICE AND CERTIFICATE OF LOCATION - LODE MINING CLAIM

Notice is Hereby Given that:

1) The name of this claim is EZ 10, a lode mining claim.

2) The name and post office address of the locator is:

Pathfinder Mines Corporation 550 California Street
San Francisco, California 94104

3) The date of this location is the 20th day of November, 1981, on which date the notice of location was posted on the claim.

4) The locator does hereby locate and claim 1500 linear feet vein or lode, together with 300 feet in width on each side of the center line of this claim.

5) The general course of the vein or lode is in a North and South direction. The location monument lies within the boundaries of this claim at Corner # 1 the NW corner, and lies on the North end of this claim, and is 1500 feet from the opposite end of this claim.

6) The claim is situated in the NW+NE quarter of Section 11, T. 37 N., R. 6W, Sec. 11, NW 1/4 NE 1/4, T. 37 N. R. 6W G & SR Meridian, in the Mining District, County of Coconino, State of Arizona.

The boundaries of this claim can be traced:

Beginning at the North end center monument, and running

thence West 300 feet to NW corner monument No. 1;

thence South 1500 feet to SW corner monument No. 2;

thence East 300 feet to South end center monument;

thence East 300 feet to SE corner monument No. 3;

thence North 1500 feet to NE corner monument No. 4;

thence West 300 feet to the point of beginning.

7) All dips, variations, spurs, angles, and all veins, ledges, or deposits within the lines of this claim, together with all water and timber and any other rights appurtenant, allowed by the laws of the State or of the United States, are hereby claimed from the effective date of this location.

8) Tie: Corner No. 1 of this claim is located

2400 ft Due East

from the SW corner of Section 2 T. 37 N.,
R. 6W .., G&SR, M.

Locator: PATHFINDER MINES CORPORATION -

By: [Signature]
Agent

ARIZONA STATE OFFICE
BU. LAND MANAGEMENT

FEB 11 1982

7:45 A.M.
PHOENIX, ARIZONA

A MC 155782

NOTICE AND CERTIFICATE OF LOCATION - LODE MINING CLAIM

Notice is Hereby Given that:

- 1) The name of this claim is E2 11, a lode mining claim.
- 2) The name and post office address of the locator is:
 Pathfinder Mines Corporation 550 California Street
 San Francisco, California 94104
- 3) The date of this location is the 20th day of November, 1981, on which date the notice of location was posted on the claim.
- 4) The locator does hereby locate and claim 1500 linear feet vein or lode, together with 300 feet in width on each side of the center line of this claim.
- 5) The general course of the vein or lode is in a North and South direction. The location monument lies within the boundaries of this claim at Corner # 4 the SW corner, and lies on the South end of this claim, and is 1500 feet from the opposite end of this claim.
- 6) The claim is situated in the SF quarter of Section 2, T. 37 N., R. 6 W., Sec. 2, SE 4, T. 37 N. R. 6 W. G & SR Meridian, in the unknown Mining District, County of Coconino, State of Arizona.

The boundaries of this claim can be traced:

Beginning at the South end center monument, and running
 thence East 300 feet to SE corner monument No. 1;
 thence North 1500 feet to NE corner monument No. 2;
 thence West 300 feet to North end center monument;
 thence West 300 feet to NW corner monument No. 3;
 thence South 1500 feet to SW corner monument No. 4;
 thence East 300 feet to the point of beginning.

A MC 155783

- 7) All dips, variations, spurs, angles, and all veins, ledges, or deposits within the lines of this claim, together with all water and timber and any other rights appurtenant, allowed by the laws of the State or of the United States, are hereby claimed from the effective date of this location.
- 8) Tie: Corner No. 4 of this claim is located _____

3000 ft Due East

 from the SW corner of Section 2 T. 37 N.,
 R. 6 W. ., G&SR, M.

Locator: PATHFINDER MINES CORPORATION
 By: [Signature]
 Agent

ARIZONA STATE OFFICE
 BU. LAND MANAGEMENT

FEB 11 1982

7:45 A.M.
 PHOENIX, ARIZONA

NOTICE AND CERTIFICATE OF LOCATION - LODE MINING CLAIM

Notice is Hereby Given that:

1) The name of this claim is E2 12, a lode mining claim.

2) The name and post office address of the locator is:

Pathfinder Mines Corporation 550 California Street
San Francisco, California 94104

3) The date of this location is the 20th day of NOVEMBER, 1981, on which date the notice of location was posted on the claim.

4) The locator does hereby locate and claim 1500 linear feet vein or lode, together with 300 feet in width on each side of the center line of this claim.

5) The general course of the vein or lode is in a North and South direction. The location monument lies within the boundaries of this claim at Corner # 1 the NW corner, and lies on the North end of this claim, and is 1500 feet from the opposite end of this claim.

T. 37 N., R. 6 W., Sec. 11, NE 4
6) The claim is situated in the NE quarter of Section 11, T. 37 N. R. 6 W. G & SR Meridian, in the UNKNOWN Mining District, County of Coconino, State of Arizona.

The boundaries of this claim can be traced:

Beginning at the North end center monument, and running

thence West 300 feet to NW corner monument No. 1;

thence South 1500 feet to SW corner monument No. 2;

thence East 300 feet to South end center monument;

thence East 300 feet to SE corner monument No. 3;

thence North 1500 feet to NE corner monument No. 4;

thence West 300 feet to the point of beginning.

7) All dips, variations, spurs, angles, and all veins, ledges, or deposits within the lines of this claim, together with all water and timber and any other rights appurtenant, allowed by the laws of the State or of the United States, are hereby claimed from the effective date of this location.

8) Tie: Corner No. 1 of this claim is located _____

3000ft Due East

from the SW corner of Section 2 T. 37 N.,
R. 6 W. .., G&SR, M.

Locator: PATHFINDER MINES CORPORATION

By: [Signature]
Agent

ARIZONA STATE OFFICE
BU. LAND MANAGEMENT

FEB 11 1982

7:45 A.M.
PHOENIX, ARIZONA

A MC 155784

NOTICE AND CERTIFICATE OF LOCATION - LODE MINING CLAIM

Notice is Hereby Given that:

- 1) The name of this claim is E2 13, a lode mining claim.
- 2) The name and post office address of the locator is:
Pathfinder Mines Corporation 550 California Street
San Francisco, California 94104
- 3) The date of this location is the 20th day of November, 1981, on which date the notice of location was posted on the claim.
- 4) The locator does hereby locate and claim 1500 linear feet vein or lode, together with 300 feet in width on each side of the center line of this claim.
- 5) The general course of the vein or lode is in a North and South direction. The location monument lies within the boundaries of this claim at Corner # 4 the SW corner, and lies on the South end of this claim, and is 1500 feet from the opposite end of this claim.
T. 37 N., R. 6 W., sec. 2, SE 4
- 6) The claim is situated in the SE quarter of Section 2, T. 37 N. R. 6 W. G & SR Meridian, in the unknow Mining District, County of Coconino, State of Arizona.

The boundaries of this claim can be traced:

Beginning at the South end center monument, and running

thence East 300 feet to SE corner monument No. 1;
thence North 1500 feet to NE corner monument No. 2;
thence West 300 feet to North end center monument;
thence West 300 feet to NW corner monument No. 3;
thence South 1500 feet to SW corner monument No. 4;
thence East 300 feet to the point of beginning.

- 7) All dips, variations, spurs, angles, and all veins, ledges, or deposits within the lines of this claim, together with all water and timber and any other rights appurtenant, allowed by the laws of the State or of the United States, are hereby claimed from the effective date of this location.

- 8) Tie: Corner No. 4 of this claim is located 3600 Ft East

from the SW corner of Section 2 T. 37 N.,
R. 6 W. .., G&SR, M.

Locator: PATHFINDER MINES CORPORATION

By: [Signature]
Agent

ARIZONA STATE OFFICE
BU. LAND MANAGEMENT

FEB 11 1982

7:45 A.M.
PHOENIX, ARIZONA

A MC 155785

NOTICE AND CERTIFICATE OF LOCATION - LODE MINING CLAIM

Notice is Hereby Given that:

1) The name of this claim is EZ 14, a lode mining claim.

2) The name and post office address of the locator is:

Pathfinder Mines Corporation 550 California Street
San Francisco, California 94104

3) The date of this location is the 20th day of November 1981, on which date the notice of location was posted on the claim.

4) The locator does hereby locate and claim 1500 linear feet vein or lode, together with 300 feet in width on each side of the center line of this claim.

5) The general course of the vein or lode is in a North and South direction. The location monument lies within the boundaries of this claim at Corner # 1 the NW corner, and lies on the North end of this claim, and is 1500 feet from the opposite end of this claim.

6) The claim is situated in the NE quarter of Section 11, T. 37 N. R. 6 W. sec. 11, NE⁴, G & SR Meridian, in the UNKNOWN Mining District, County of Coconino, State of Arizona.

The boundaries of this claim can be traced:

Beginning at the North end center monument, and running

thence West 300 feet to NW corner monument No. 1;

thence South 1500 feet to SW corner monument No. 2;

thence East 300 feet to South end center monument;

thence East 300 feet to SE corner monument No. 3;

thence North 1500 feet to NE corner monument No. 4;

thence West 300 feet to the point of beginning.

7) All dips, variations, spurs, angles, and all veins, ledges, or deposits within the lines of this claim, together with all water and timber and any other rights appurtenant, allowed by the laws of the State or of the United States, are hereby claimed from the effective date of this location.

8) Tie: Corner No. 1 of this claim is located _____

3600 Ft Due East

from the SW corner of Section 2 T. 37 N.,
R. 6 W. .., G&SR, M.

Locator: PATHFINDER MINES CORPORATION

By: [Signature]

Agent

ARIZONA STATE OFFICE
BU. LAND MANAGEMENT

FEB 11 1982

7:45 A.M.
PHOENIX, ARIZONA

A MC 155786

NOTICE AND CERTIFICATE OF LOCATION - LODE MINING CLAIM

Notice is Hereby Given that:

- 1) The name of this claim is EZ 15, a lode mining claim.
- 2) The name and post office address of the locator is:
Pathfinder Mines Corporation 550 California Street
San Francisco, California 94104
- 3) The date of this location is the 6 day of ~~November~~ ^{DECEMBER}, 1981, on which date the notice of location was posted on the claim.
- 4) The locator does hereby locate and claim 1,500 linear feet vein or lode, together with 300 feet in width on each side of the center line of this claim.
- 5) The general course of the vein or lode is in a North and South direction. The location monument lies within the boundaries of this claim at Corner # 4 the SW corner, and lies on the south end of this claim, and is 1,500 feet from the opposite end of this claim.
- 6) The claim is situated in the SE quarter of Section 2, Twp. 37N, Rge. 6W, G & SR Base & Meridian, in the unknown Mining District, County of Mohave, State of Arizona.

The boundaries of this claim can be traced:

Beginning at the South end center monument, and running

thence East 300 feet to SE corner monument No. 1;
thence North 1,500 feet to NE corner monument No. 2;
thence West 300 feet to North end center monument;
thence West 300 feet to NW corner monument No. 3;
thence South 1,500 feet to SW corner monument No. 4;
thence East 300 feet to the point of beginning.

- 7) All dips, variations, spurs, angles, and all veins, ledges, or deposits within the lines of this claim, together with all water and timber and any other rights appurtenant, allowed by the laws of the State or of the United States, are hereby claimed from the effective date of this location.
- 8) Tie: Corner No. 4 of this claim is located 4200' EAST

from the SW corner of Section 2, Twp. 37N, Rge. 6W, G&SR, BM.

Locator: PATHFINDER MINES CORPORATION

By: Alan A. [Signature]

Agent

ARIZONA STATE OFFICE
BU. LAND MANAGEMENT

FEB 11 1982

7:45 A.M.
PHOENIX, ARIZONA

A MC 155787

NOTICE AND CERTIFICATE OF LOCATION - LODE MINING CLAIM

Notice is Hereby Given that:

- 1) The name of this claim is E-7 16, a lode mining claim.
- 2) The name and post office address of the locator is:
Pathfinder Mines Corporation 550 California Street
San Francisco, California 94104
- 3) The date of this location is the 6 day of DECEMBER, 1981, on which date the notice of location was posted on the claim.
- 4) The locator does hereby locate and claim 1,500 linear feet vein or lode, together with 300 feet in width on each side of the center line of this claim.
- 5) The general course of the vein or lode is in a South and North direction. The location monument lies within the boundaries of this claim at Corner # 1 the NW corner, and lies on the North end of this claim, and is 1,500 feet from the opposite end of this claim.
- 6) The claim is situated in the NE quarter of Section 11, Twp. 37N, Rge. 6W, G & SR Base & Meridian, in the unknown Mining District, County of Mohave, State of Arizona.

The boundaries of this claim can be traced:

Beginning at the North end center monument, and running
thence West 300 feet to NW corner monument No. 1;
thence South 1,500 feet to SW corner monument No. 2;
thence East 300 feet to South end center monument;
thence East 300 feet to SE corner monument No. 3;
thence North 1,500 feet to NE corner monument No. 4;
thence West 300 feet to the point of beginning.

- 7) All dips, variations, spurs, angles, and all veins, ledges, or deposits within the lines of this claim, together with all water and timber and any other rights appurtenant, allowed by the laws of the State or of the United States, are hereby claimed from the effective date of this location.

- 8) Tie: Corner No. 1 of this claim is located 4200' EAST

from the SW corner of Section 2, Twp. 37N, Rge. 6W, G&SR, BM.

Locator: PATHFINDER MINES CORPORATION

By:

Agent

ARIZONA STATE OFFICE
BU. LAND MANAGEMENT

FEB 11 1982

7:45 A.M.
PHOENIX, ARIZONA

A MC 155788

NOTICE AND CERTIFICATE OF LOCATION - LODE MINING CLAIM

Notice is Hereby Given that:

1) The name of this claim is E2 17, a lode mining claim.

2) The name and post office address of the locator is:

Pathfinder Mines Corporation 550 California Street
San Francisco, California 94104

3) The date of this location is the 6 day of ^{DECEMBER}~~November~~, 1981, on which date the notice of location was posted on the claim.

4) The locator does hereby locate and claim 1,500 linear feet vein or lode, together with 300 feet in width on each side of the center line of this claim.

5) The general course of the vein or lode is in a North and South direction. The location monument lies within the boundaries of this claim at Corner # 4 the SW corner, and lies on the south end of this claim, and is 1,500 feet from the opposite end of this claim.

6) The claim is situated in the ^{SW}~~SE~~ quarter of Section 2, Twp. 37N, Rge. 6W, G & SR Base & Meridian, in the unknown Mining District, County of Mohave, State of Arizona.
T. 37N, R. 6W, Sec. 1, SW 4 & Sec. 2, SE 4
The boundaries of this claim can be traced:

Beginning at the South end center monument, and running

thence East 300 feet to SE corner monument No. 1;

thence North 1,500 feet to NE corner monument No. 2;

thence West 300 feet to North end center monument;

thence West 300 feet to NW corner monument No. 3;

thence South 1,500 feet to SW corner monument No. 4;

thence East 300 feet to the point of beginning.

7) All dips, variations, spurs, angles, and all veins, ledges, or deposits within the lines of this claim, together with all water and timber and any other rights appurtenant, allowed by the laws of the State or of the United States, are hereby claimed from the effective date of this location.

8) Tie: Corner No. 4 of this claim is located 4800' EAST

from the SW corner of Section 2, Twp. 37N, Rge. 6W, G&SR, BM.

Locator: PATHFINDER MINES CORPORATION

By: Alan K. Smith
ARIZONA STATE OFFICE
BU. LAND MANAGEMENT

FEB 11 1982

7:45 A.M.
PHOENIX, ARIZONA

A HC 155789

NOTICE AND CERTIFICATE OF LOCATION - LODE MINING CLAIM

Notice is Hereby Given that:

1) The name of this claim is F7- 18, a lode mining claim.

2) The name and post office address of the locator is:

Pathfinder Mines Corporation 550 California Street
San Francisco, California 94104

3) The date of this location is the 6 day of DECEMBER, 1981, on which date the notice of location was posted on the claim.

4) The locator does hereby locate and claim 1,500 linear feet vein or lode, together with 300 feet in width on each side of the center line of this claim.

5) The general course of the vein or lode is in a South and North direction. The location monument lies within the boundaries of this claim at Corner # 1 the NW corner, and lies on the North end of this claim, and is 1,500 feet from the opposite end of this claim.

6) The claim is situated in the NW quarter of Section 11, Twp. 37N, Rge. 6W, G & SR Base & Meridian, in the unknown Mining District, County of Mohave, State of Arizona.
T. 37N., R. 6W., Sec. 18, NE 1/4 & Sec. 12, NW 1/4
The boundaries of this claim can be traced:

Beginning at the North end center monument, and running

thence West 300 feet to NW corner monument No. 1;

thence South 1,500 feet to SW corner monument No. 2;

thence East 300 feet to South end center monument;

thence East 300 feet to SE corner monument No. 3;

thence North 1,500 feet to NE corner monument No. 4;

thence West 300 feet to the point of beginning.

7) All dips, variations, spurs, angles, and all veins, ledges, or deposits within the lines of this claim, together with all water and timber and any other rights appurtenant, allowed by the laws of the State or of the United States, are hereby claimed from the effective date of this location.

8) Tie: Corner No. 1 of this claim is located 4800' EAST

from the SW corner of Section 2, Twp. 37N, Rge. 6W, G&SR, BM.

Locator: PATHFINDER MINES CORPORATION

By: Ham D. Little

Agent

ARIZONA STATE OFFICE
BU. LAND MANAGEMENT

FEB 11 1982

7:45 A.M.
PHOENIX, ARIZONA

A MC 155790

NOTICE AND CERTIFICATE OF LOCATION - LODE MINING CLAIM

Notice is Hereby Given that:

1) The name of this claim is EZ 19, a lode mining claim.

2) The name and post office address of the locator is:

Pathfinder Mines Corporation 550 California Street
San Francisco, California 94104

3) The date of this location is the 5 day of ~~November~~ ^{DECEMBER}, 1981, on which date the notice of location was posted on the claim.

4) The locator does hereby locate and claim 1,500 linear feet vein or lode, together with 300 feet in width on each side of the center line of this claim.

5) The general course of the vein or lode is in a East and West direction. The location monument lies within the boundaries of this claim at Corner #34 the NW corner, and lies on the West end of this claim, and is 1,500 feet from the opposite end of this claim.

6) The claim is situated in the SW quarter of Section 2, Twp. 37N, Rge. 6W, G & SR Base & Meridian, in the unknown Mining District, County of Mohave, State of Arizona.
T. 37N., R. 6W., Sec. 2, SW 4
The boundaries of this claim can be traced:

Beginning at the West end center monument, and running

thence South 300 feet to SW corner monument No. 1;

thence East 1,500 feet to SE corner monument No. 2;

thence North 300 feet to East end center monument;

thence North 300 feet to NE corner monument No. 3;

thence West 1,500 feet to NW corner monument No. 4;

thence South 300 feet to the point of beginning.

7) All dips, variations, spurs, angles, and all veins, ledges, or deposits within the lines of this claim, together with all water and timber and any other rights appurtenant, allowed by the laws of the State or of the United States, are hereby claimed from the effective date of this location.

8) Tie: Corner No. 4 of this claim is located 6000' SOUTH

from the W 1/4 corner of Section 35, Twp. 38N, Rge. 6W, G&SR, BM.

Locator: PATHFINDER MINES CORPORATION

By:

Agent

ARIZONA STATE OFFICE
BU. LAND MANAGEMENT

FEB 11 1982

7:45 A.M.
PHOENIX, ARIZONA

A MC 155791

NOTICE AND CERTIFICATE OF LOCATION - LODE MINING CLAIM

Notice is Hereby Given that:

1) The name of this claim is EZ 20, a lode mining claim.

2) The name and post office address of the locator is:

Pathfinder Mines Corporation 550 California Street
San Francisco, California 94104

3) The date of this location is the 5 day of ^{DECEMBER}~~November~~, 1981, on which date the notice of location was posted on the claim.

4) The locator does hereby locate and claim 1,500 linear feet vein or lode, together with 300 feet in width on each side of the center line of this claim.

5) The general course of the vein or lode is in a East and West direction. The location monument lies within the boundaries of this claim at Corner # 4 the NW corner, and lies on the West end of this claim, and is 1,500 feet from the opposite end of this claim.

6) The claim is situated in the SW 1/4 quarter of Section 2, Twp. 37N, Rge. 6W, G & SR Base & Meridian, in the unknown Mining District, County of Mohave, State of Arizona.

T. 37N., R. 6W., Sec. 2, SW 1/4 SE 4
The boundaries of this claim can be traced:

Beginning at the West end center monument, and running

thence South 300 feet to SW corner monument No. 1;

thence East 1,500 feet to SE corner monument No. 2;

thence North 300 feet to East end center monument;

thence North 300 feet to NE corner monument No. 3;

thence West 1,500 feet to NW corner monument No. 4;

thence South 300 feet to the point of beginning.

7) All dips, variations, spurs, angles, and all veins, ledges, or deposits within the lines of this claim, together with all water and timber and any other rights appurtenant, allowed by the laws of the State or of the United States, are hereby claimed from the effective date of this location.

8) Tie: Corner No. 4 of this claim is located 6000' SOUTH
AND 1500' EAST

from the W 1/4 corner of Section 35, Twp. 38N, Rge. 6W, G&SR, BM.

Locator: PATHFINDER MINES CORPORATION

By:

Agent

ARIZONA STATE OFFICE
BU. LAND MANAGEMENT

FEB 11 1982

7:45 A.M.
PHOENIX, ARIZONA

A MC 155792

NOTICE AND CERTIFICATE OF LOCATION - LODE MINING CLAIM

Notice is Hereby Given that:

1) The name of this claim is E 7 21, a lode mining claim.

2) The name and post office address of the locator is:

Pathfinder Mines Corporation 550 California Street
San Francisco, California 94104

3) The date of this location is the 8 day of ~~November~~ ^{DECEMBER}, 1981, on which date the notice of location was posted on the claim.

4) The locator does hereby locate and claim 1,500 linear feet vein or lode, together with 300 feet in width on each side of the center line of this claim.

5) The general course of the vein or lode is in a North and South direction. The location monument lies within the boundaries of this claim at Corner # 4 the SW corner, and lies on the south end of this claim, and is 1,500 feet from the opposite end of this claim.

6) The claim is situated in the NW 1/4 quarter of Section 11, Twp. 37N, Rge. 6W, G & SR Base & Meridian, in the unknown Mining District, County of Mohave, State of Arizona.

T. 37N, R. 6W, sec. 11, NW 1/4 & SW 1/4
The boundaries of this claim can be traced:

Beginning at the South end center monument, and running

thence East 300 feet to SE corner monument No. 1;

thence North 1,500 feet to NE corner monument No. 2;

thence West 300 feet to North end center monument;

thence West 300 feet to NW corner monument No. 3;

thence South 1,500 feet to SW corner monument No. 4;

thence East 300 feet to the point of beginning.

7) All dips, variations, spurs, angles, and all veins, ledges, or deposits within the lines of this claim, together with all water and timber and any other rights appurtenant, allowed by the laws of the State or of the United States, are hereby claimed from the effective date of this location.

8) Tie: Corner No. 4 of this claim is located 3000' South
1000' East

from the NW corner of Section 11, Twp. 37N, Rge. 6W, G&SR, BM.

Locator: PATHFINDER MINES CORPORATION

By:

Agent

ARIZONA STATE OFFICE
BU. LAND MANAGEMENT

FEB 11 1982

7:45 A.M.
PHOENIX, ARIZONA

A MC 155793

NOTICE AND CERTIFICATE OF LOCATION - LODE MINING CLAIM

Notice is Hereby Given that:

1) The name of this claim is EZ 28, a lode mining claim.

2) The name and post office address of the locator is:

Pathfinder Mines Corporation 550 California Street
San Francisco, California 94104

3) The date of this location is the 8 day of DECEMBER, 1981, on which date the notice of location was posted on the claim.

4) The locator does hereby locate and claim 1,500 linear feet vein or lode, together with 300 feet in width on each side of the center line of this claim.

5) The general course of the vein or lode is in a South and North direction. The location monument lies within the boundaries of this claim at Corner # 1 the NW corner, and lies on the North end of this claim, and is 1,500 feet from the opposite end of this claim.

6) The claim is situated in the SW quarter of Section 11, Twp. 37N, Rge. 6W, G & SR Base & Meridian, in the unknown Mining District, County of Mohave, State of Arizona.

T. 37N., R. 6W., Sec. 11, SW 1/4
The boundaries of this claim can be traced:

Beginning at the North end center monument, and running

thence West 300 feet to NW corner monument No. 1;

thence South 1,500 feet to SW corner monument No. 2;

thence East 300 feet to South end center monument;

thence East 300 feet to SE corner monument No. 3;

thence North 1,500 feet to NE corner monument No. 4;

thence West 300 feet to the point of beginning.

7) All dips, variations, spurs, angles, and all veins, ledges, or deposits within the lines of this claim, together with all water and timber and any other rights appurtenant, allowed by the laws of the State or of the United States, are hereby claimed from the effective date of this location.

8) Tie: Corner No. 1 of this claim is located 300' SOUTH
NW 1/4 60' EAST

from the NW corner of Section 11, Twp. 37N, Rge. 6W, G&SR, BM.

Locator: PATHFINDER MINES CORPORATION

By: [Signature]

Agent

ARIZONA STATE OFFICE
BU. LAND MANAGEMENT

FEB 11 1982

7:45 A.M.
PHOENIX, ARIZONA

A MC 155794

NOTICE AND CERTIFICATE OF LOCATION - LODE MINING CLAIM

Notice is Hereby Given that:

1) The name of this claim is EZ 23, a lode mining claim.

2) The name and post office address of the locator is:

Pathfinder Mines Corporation 550 California Street
San Francisco, California 94104

3) The date of this location is the 8 day of ~~November~~ ^{DECEMBER}, 1981, on which date the notice of location was posted on the claim.

4) The locator does hereby locate and claim 1,500 linear feet vein or lode, together with 300 feet in width on each side of the center line of this claim.

5) The general course of the vein or lode is in a North and South direction. The location monument lies within the boundaries of this claim at Corner # 4 the SW corner, and lies on the south end of this claim, and is 1,500 feet from the opposite end of this claim.

6) The claim is situated in the NW & SW quarter of Section 11, Twp. 37N, Rge. 6W, G & SR Base & Meridian, in the unknown Mining District, County of Mohave, State of Arizona.
T. 37N, R. 6W, Sec. 11, NW & SW
The boundaries of this claim can be traced:

Beginning at the South end center monument, and running

thence East 300 feet to SE corner monument No. 1;

thence North 1,500 feet to NE corner monument No. 2;

thence West 300 feet to North end center monument;

thence West 300 feet to NW corner monument No. 3;

thence South 1,500 feet to SW corner monument No. 4;

thence East 300 feet to the point of beginning.

7) All dips, variations, spurs, angles, and all veins, ledges, or deposits within the lines of this claim, together with all water and timber and any other rights appurtenant, allowed by the laws of the State or of the United States, are hereby claimed from the effective date of this location.

8) Tie: Corner No. 4 of this claim is located 3000' SOUTH
AND 1200' EAST

from the NW corner of Section 11, Twp. 37N, Rge. 6W, G&SR, BM.

Locator: PATHFINDER MINES CORPORATION

By:

Agent

ARIZ.
BU.

FEB 11 1982

7:45 A.M.
PHOENIX, ARIZONA

A MC 155795

NOTICE AND CERTIFICATE OF LOCATION - LODE MINING CLAIM

Notice is Hereby Given that:

1) The name of this claim is EZ 2A, a lode mining claim.

2) The name and post office address of the locator is:

Pathfinder Mines Corporation 550 California Street
San Francisco, California 94104

3) The date of this location is the 8 day of DECEMBER, 1981, on which date the notice of location was posted on the claim.

4) The locator does hereby locate and claim 1,500 linear feet vein or lode, together with 300 feet in width on each side of the center line of this claim.

5) The general course of the vein or lode is in a South and North direction. The location monument lies within the boundaries of this claim at Corner # 1 the NW corner, and lies on the North end of this claim, and is 1,500 feet from the opposite end of this claim.

6) The claim is situated in the NW 1/4 quarter of Section 11, Twp. 37N, Rge. 6W, G & SR Base & Meridian, in the unknown Mining District, County of Mohave, State of Arizona.

T. 37 N., R. 6 W., Sec. 11, NW 1/4 & SW 1/4
The boundaries of this claim can be traced:

Beginning at the North end center monument, and running

thence West 300 feet to NW corner monument No. 1;

thence South 1,500 feet to SW corner monument No. 2;

thence East 300 feet to South end center monument;

thence East 300 feet to SE corner monument No. 3;

thence North 1,500 feet to NE corner monument No. 4;

thence West 300 feet to the point of beginning.

7) All dips, variations, spurs, angles, and all veins, ledges, or deposits within the lines of this claim, together with all water and timber and any other rights appurtenant, allowed by the laws of the State or of the United States, are hereby claimed from the effective date of this location.

8) Tie: Corner No. 1 of this claim is located 300' SOUTH
AND 1200' EAST

from the NW corner of Section 11, Twp. 37N, Rge. 6W, G&SR, BM.

Locator: PATHFINDER MINES CORPORATION

By: [Signature]

Agent

ARIZONA STATE OFFICE
BU. LAND MANAGEMENT

FEB 11 1982

7:45 A.M.
PHOENIX, ARIZONA

A HC 155796

NOTICE AND CERTIFICATE OF LOCATION - LODE MINING CLAIM

Notice is Hereby Given that:

- 1) The name of this claim is EZ 25, a lode mining claim.
- 2) The name and post office address of the locator is:
Pathfinder Mines Corporation 550 California Street
San Francisco, California 94104
- 3) The date of this location is the 8 day of ~~November~~ ^{December}, 1981, on which date the notice of location was posted on the claim.
- 4) The locator does hereby locate and claim 1,500 linear feet vein or lode, together with 300 feet in width on each side of the center line of this claim.
- 5) The general course of the vein or lode is in a North and South direction. The location monument lies within the boundaries of this claim at Corner # 4 the SW corner, and lies on the south end of this claim, and is 1,500 feet from the opposite end of this claim.
- 6) The claim is situated in the NW, NE, SE, SW quarter of Section 11, Twp. 37N, Rge. 6W, G & SR Base & Meridian, in the unknown Mining District, County of Mohave, State of Arizona.
T. 37N., R. 6W., Sec. 11, NW, NE, SW & SE (ALL)
The boundaries of this claim can be traced:

Beginning at the South end center monument, and running
thence East 300 feet to SE corner monument No. 1;
thence North 1,500 feet to NE corner monument No. 2;
thence West 300 feet to North end center monument;
thence West 300 feet to NW corner monument No. 3;
thence South 1,500 feet to SW corner monument No. 4;
thence East 300 feet to the point of beginning.

- 7) All dips, variations, spurs, angles, and all veins, ledges, or deposits within the lines of this claim, together with all water and timber and any other rights appurtenant, allowed by the laws of the State or of the United States, are hereby claimed from the effective date of this location.

- 8) Tie: Corner No. 4 of this claim is located 3000' South
AND 1800' EAST

from the NW corner of Section 11, Twp. 37N, Rge. 6W, G&SR, BM.

Locator: PATHFINDER MINES CORPORATION

By: Alex H. Lyle

Agent

ARIZONA STATE OFFICE
BU. LAND MANAGEMENT

FEB 11 1982

7:45 A.M.
PHOENIX, ARIZONA

A HC 155797

NOTICE AND CERTIFICATE OF LOCATION - LODE MINING CLAIM

Notice is Hereby Given that:

1) The name of this claim is E7 2A, a lode mining claim.

2) The name and post office address of the locator is:

Pathfinder Mines Corporation 550 California Street
San Francisco, California 94104

3) The date of this location is the 8 day of DECEMBER 1981, on which date the notice of location was posted on the claim.

4) The locator does hereby locate and claim 1,500 linear feet vein or lode, together with 300 feet in width on each side of the center line of this claim.

5) The general course of the vein or lode is in a South and North direction. The location monument lies within the boundaries of this claim at Corner # 1 the NW corner, and lies on the North end of this claim, and is 1,500 feet from the opposite end of this claim.

6) The claim is situated in the SW 1/4 quarter of Section 11, Twp. 37N, Rge. 6W, G & SR Base & Meridian, in the unknown Mining District, County of Mohave, State of Arizona.
T. 37N, R. 6W, Sec. 11, SW 1/4 SE 1/4
The boundaries of this claim can be traced:

Beginning at the North end center monument, and running

thence West 300 feet to NW corner monument No. 1;

thence South 1,500 feet to SW corner monument No. 2;

thence East 300 feet to South end center monument;

thence East 300 feet to SE corner monument No. 3;

thence North 1,500 feet to NE corner monument No. 4;

thence West 300 feet to the point of beginning.

7) All dips, variations, spurs, angles, and all veins, ledges, or deposits within the lines of this claim, together with all water and timber and any other rights appurtenant, allowed by the laws of the State or of the United States, are hereby claimed from the effective date of this location.

8) Tie: Corner No. 1 of this claim is located 3000' NORTH
AND 1800' EAST

from the NW corner of Section 11, Twp. 37N, Rge. 6W, G&SR, BM.

Locator: PATHFINDER MINES CORPORATION

By:

Agent

ARIZONA STATE OFFICE
BU. LAND MANAGEMENT

FEB 11 1982

7:45 A.M.
PHOENIX, ARIZONA

A MC 155798

NOTICE AND CERTIFICATE OF LOCATION - LODE MINING CLAIM

Notice is Hereby Given that:

1) The name of this claim is E 2 27, a lode mining claim.

2) The name and post office address of the locator is:

Pathfinder Mines Corporation 550 California Street
San Francisco, California 94104

3) The date of this location is the 8 day of ~~November~~ ^{DECEMBER}, 1981, on which date the notice of location was posted on the claim.

4) The locator does hereby locate and claim 1,500 linear feet vein or lode, together with 300 feet in width on each side of the center line of this claim.

5) The general course of the vein or lode is in a North and South direction. The location monument lies within the boundaries of this claim at Corner # 4 the SW corner, and lies on the south end of this claim, and is 1,500 feet from the opposite end of this claim.

6) The claim is situated in the NE 1/4 SE 1/4 quarter of Section 11, Twp. 37N, Rge. 6W, G & SR Base & Meridian, in the unknown Mining District, County of Mohave, State of Arizona.

T. 37N., R. 6W., Sec. 11, NE 1/4 SE 1/4
The boundaries of this claim can be traced:

Beginning at the South end center monument, and running

thence East 300 feet to SE corner monument No. 1;

thence North 1,500 feet to NE corner monument No. 2;

thence West 300 feet to North end center monument;

thence West 300 feet to NW corner monument No. 3;

thence South 1,500 feet to SW corner monument No. 4;

thence East 300 feet to the point of beginning.

7) All dips, variations, spurs, angles, and all veins, ledges, or deposits within the lines of this claim, together with all water and timber and any other rights appurtenant, allowed by the laws of the State or of the United States, are hereby claimed from the effective date of this location.

8) Tie: Corner No. 4 of this claim is located 3000' SOUTH
AND 2400' EAST

from the NW corner of Section 11, Twp. 37N, Rge. 6W,
G&SR, BM.

Locator: PATHFINDER MINES CORPORATION

By:

Agent

ARIZONA STATE OFFICE
BU. LAND MANAGEMENT

FEB 11 1982

7:45 A.M.
PHOENIX, ARIZONA

A MC 155799

NOTICE AND CERTIFICATE OF LOCATION - LODE MINING CLAIM

Notice is Hereby Given that:

1) The name of this claim is EZ 28, a lode mining claim.

2) The name and post office address of the locator is:

Pathfinder Mines Corporation 550 California Street
San Francisco, California 94104

3) The date of this location is the 8 day of ~~November~~ ^{DECEMBER}, 1981, on which date the notice of location was posted on the claim.

4) The locator does hereby locate and claim 1,500 linear feet vein or lode, together with 300 feet in width on each side of the center line of this claim.

5) The general course of the vein or lode is in a South and North direction. The location monument lies within the boundaries of this claim at Corner # 1 the NW corner, and lies on the North end of this claim, and is 1,500 feet from the opposite end of this claim.

6) The claim is situated in the SE quarter of Section 11, Twp. 37N, Rge. 6W, G & SR Base & Meridian, in the unknown Mining District, County of Mohave, State of Arizona.

T. 37N, R. 6W, Sec. 11, SE 4
The boundaries of this claim can be traced:

Beginning at the North end center monument, and running

thence West 300 feet to NW corner monument No. 1;

thence South 1,500 feet to SW corner monument No. 2;

thence East 300 feet to South end center monument;

thence East 300 feet to SE corner monument No. 3;

thence North 1,500 feet to NE corner monument No. 4;

thence West 300 feet to the point of beginning.

7) All dips, variations, spurs, angles, and all veins, ledges, or deposits within the lines of this claim, together with all water and timber and any other rights appurtenant, allowed by the laws of the State or of the United States, are hereby claimed from the effective date of this location.

8) Tie: Corner No. 1 of this claim is located 3000' South
AND 2400' EAST

from the NW corner of Section 11, Twp. 37N, Rge. 6W, G&SR, BM.

Locator: PATHFINDER MINES CORPORATION

By:

Agent

ARIZONA STATE OFFICE
BU. LAND MANAGEMENT

FEB 11 1982

7:45 A.M.
PHOENIX, ARIZONA

A MC 155800

NOTICE AND CERTIFICATE OF LOCATION - LODE MINING CLAIM

Notice is Hereby Given that:

- 1) The name of this claim is EE 29, a lode mining claim.
- 2) The name and post office address of the locator is:

Pathfinder Mines Corporation

550 California Street
San Francisco, California 94104
- 3) The date of this location is the 8 day of ~~November~~ ^{December}, 1981, on which date the notice of location was posted on the claim.
- 4) The locator does hereby locate and claim 1,500 linear feet vein or lode, together with 300 feet in width on each side of the center line of this claim.
- 5) The general course of the vein or lode is in a North and South direction. The location monument lies within the boundaries of this claim at Corner # 4 the SW corner, and lies on the south end of this claim, and is 1,500 feet from the opposite end of this claim.
- 6) The claim is situated in the NE & SE quarter of Section 11, Twp. 37N, Rge. 6W, G & SR Base & Meridian, in the unknown Mining District, County of Mohave, State of Arizona.
T. 37N., R. 6W., Sec. 11, NE & SE 1/4
The boundaries of this claim can be traced:

Beginning at the South end center monument, and running
thence East 300 feet to SE corner monument No. 1;
thence North 1,500 feet to NE corner monument No. 2;
thence West 300 feet to North end center monument;
thence West 300 feet to NW corner monument No. 3;
thence South 1,500 feet to SW corner monument No. 4;
thence East 300 feet to the point of beginning.

- 7) All dips, variations, spurs, angles, and all veins, ledges, or deposits within the lines of this claim, together with all water and timber and any other rights appurtenant, allowed by the laws of the State or of the United States, are hereby claimed from the effective date of this location.
- 8) Tie: Corner No. 4 of this claim is located '3000' South
AND 3000' EAST

from the NW corner of Section 11, Twp. 37N, Rge. 6W,
G&SR, BM.

Locator: PATHFINDER MINES CORPORATION

By:

Agent

ARIZONA STATE OFFICE
BU. LAND MANAGEMENT

FEB 11 1982

7:45 A.M.
PHOENIX, ARIZONA

A MC 155801

Amended and Additional Certificate of Lode Mining Claim

AMC 155802

Notice is hereby given that Pathfinder Mines Corporation, having complied with the requirements of laws of the United States and State of Wyoming applicable thereto, did on April 18, 2002, amend and additionally locate the EZ # 30 Lode Mining Claim in the following quarter section(s) in Mohave County, Arizona:

Quarter	Section	Township	Range	G&SR B&M
<u>NE & SE</u>	<u>11</u>	<u>37 N</u>	<u>6 W</u>	

The name and mailing address of the locator is:

Pathfinder Mines Corporation
P.O. Box 730
Mills, Wyoming 82644

The Claim is approximately 1,500 feet long and 600 feet wide such that 400 feet are claimed in a(n) North direction and 1,100 feet in a(n) South direction from the point of discovery (monument of location), at which the Notice of Location was posted, together with 300 feet on each side of the monument of location and center line of the Claim. The general course of the lode or vein is in a(n) North and South direction.

The extent and exterior boundaries are traced on the ground by 2" by 2" wooden posts marked by inscribed aluminum tag with markings as described below on each end center or corner monument:

Beginning at

the <u>NE corner</u> monument labeled <u>NE EZ 30</u>	, thence	<u>South</u>	, <u>1,500</u> feet to
the <u>SE corner</u> monument labeled <u>SE EZ 30</u>	, thence	<u>West</u>	, <u>300</u> feet to
the <u>S end center</u> monument labeled <u>SEC EZ 30</u>	, thence	<u>West</u>	, <u>300</u> feet to
the <u>SW corner</u> monument labeled <u>SW EZ 30</u>	, thence	<u>North</u>	, <u>1,500</u> feet to
the <u>NW corner</u> monument labeled <u>NW EZ 30</u>	, thence	<u>East</u>	, <u>300</u> feet to
the <u>N end center</u> monument labeled <u>NEC EZ 30</u>	, thence	<u>East</u>	, <u>300</u> feet to

the point of beginning.

The Northwest corner of this claim is situated

3,300 feet East and 2,600 feet South from the
NW corner of Section 11, Township 37 North, Range 7 West, G & SR Meridian

This amended and additional location is made in conformity with the original location dated December 8, 1981, and recorded in Book 744, Page 531 of Official Records of the County Clerk of Mohave County, Arizona, and filed as BLM Serial Number WMC 155802 with the Arizona office of the Bureau of Land Management, and is made for the purpose of appropriating all ground within the boundaries hereinabove described, and of more definitely describing the boundaries and correcting any deficiencies, irregularities, informalities or errors and supplying any omissions which may have existed in the original location, or record thereof, waiving no rights acquired under and by virtue of the original location.

Dated this 21st day of May, 2002.

SIGNATURE OF AGENT FOR LOCATOR:

D. R. Anderson
D. R. Anderson, Agent

STATE OF WYOMING
COUNTY OF NATRONA

On this 21st day of May, 2002, before me personally appeared Denis R. Anderson personally known to me to be the person who executed the foregoing instrument, and acknowledged to me that he executed the same as his free act and deed.


NOTARY PUBLIC

Penelope A Hague

My commission expires: Sept 24, 2002

ENTERED IN COMPUTER

RE 6/30/03



Lode Mining Claims Mohave County, Arizona

27

26

25

DB

3
1

TIE: NE corner of DB 1 is
1,200 feet West and 600'
North from the SE corner
of Section 25, T38N, R6W.

34

35

36

206	208
-----	-----

 EZ

T38N, R6W

T37N, R6W

3

2

1

103			109
-----	--	--	-----

106

TIE: NW corner of EZ 106 is
900 feet East from the SW
corner of Sec 3, T37N, R6W.

111

1

3

20	219
----	-----

242	241
-----	-----

232	234
-----	-----

13

TIE: SW corner of EZ 103 is
600 feet East from the SW
corner of Sec 3, T37N, R6W.

116

118

2

4

10

11

12

TIE: The NW corner of EZ 30 is 2,600 ft. South and 3,300 East
from the NW corner of Section 11, T37N, R6W.

30	32	34	36	1090
----	----	----	----	------



Scale: 1 inch = 2000 feet

Sidelines are 1,500 feet; endlines are 600 feet, and parallel to section lines.
Claim monuments are wooden stakes, at least 1.5' x 1.5' x 4' above the ground.

NOTICE AND CERTIFICATE OF LOCATION - LODE MINING CLAIM

Notice is Hereby Given that:

1) The name of this claim is E7 30, a lode mining claim.

2) The name and post office address of the locator is:

Pathfinder Mines Corporation 550 California Street
San Francisco, California 94104

3) The date of this location is the 8 day of DECEMBER, 1981, on which date the notice of location was posted on the claim.

4) The locator does hereby locate and claim 1,500 linear feet vein or lode, together with 300 feet in width on each side of the center line of this claim.

5) The general course of the vein or lode is in a South and North direction. The location monument lies within the boundaries of this claim at Corner # 1 the NW corner, and lies on the North end of this claim, and is 1,500 feet from the opposite end of this claim.

6) The claim is situated in the SE quarter of Section 11, Twp. 37N, Rge. 6W, G & SR Base & Meridian, in the unknown Mining District, County of Mohave, State of Arizona.
T. 37N, R. 6W, Sec. 11, SE 1/4

The boundaries of this claim can be traced:

Beginning at the North end center monument, and running

thence West 300 feet to NW corner monument No. 1;

thence South 1,500 feet to SW corner monument No. 2;

thence East 300 feet to South end center monument;

thence East 300 feet to SE corner monument No. 3;

thence North 1,500 feet to NE corner monument No. 4;

thence West 300 feet to the point of beginning.

7) All dips, variations, spurs, angles, and all veins, ledges, or deposits within the lines of this claim, together with all water and timber and any other rights appurtenant, allowed by the laws of the State or of the United States, are hereby claimed from the effective date of this location.

8) Tie: Corner No. 1 of this claim is located 3000' SOUTH
AND 3000' EAST

from the NW corner of Section 11, Twp. 37N, Rge. 6W, G&SR, BM.

Locator: PATHFINDER MINES CORPORATION

By:

Agent

ARIZONA STATE OFFICE
BU. LAND MANAGEMENT

FEB 11 1982

7:45 A.M.
PHOENIX, ARIZONA

A MC 155802

NOTICE AND CERTIFICATE OF LOCATION - LODE MINING CLAIM

Notice is Hereby Given that:

1) The name of this claim is EZ 31, a lode mining claim.

2) The name and post office address of the locator is:

Pathfinder Mines Corporation 550 California Street
San Francisco, California 94104

3) The date of this location is the 8 day of DECEMBER 1981, on which date the notice of location was posted on the claim.

4) The locator does hereby locate and claim 1,500 linear feet vein or lode, together with 300 feet in width on each side of the center line of this claim.

5) The general course of the vein or lode is in a North and South direction. The location monument lies within the boundaries of this claim at Corner # 4 the SW corner, and lies on the south end of this claim, and is 1,500 feet from the opposite end of this claim.

6) The claim is situated in the NE $\frac{1}{4}$ SE $\frac{1}{4}$ quarter of Section 11, Twp. 37N, Rge. 6W, G & SR Base & Meridian, in the unknown Mining District, County of Mohave, State of Arizona.

T. 37N, R. 6W, Sec. 11, NE $\frac{1}{4}$ & SE $\frac{1}{4}$
The boundaries of this claim can be traced:

Beginning at the South end center monument, and running

thence East 300 feet to SE corner monument No. 1;

thence North 1,500 feet to NE corner monument No. 2;

thence West 300 feet to North end center monument;

thence West 300 feet to NW corner monument No. 3;

thence South 1,500 feet to SW corner monument No. 4;

thence East 300 feet to the point of beginning.

7) All dips, variations, spurs, angles, and all veins, ledges, or deposits within the lines of this claim, together with all water and timber and any other rights appurtenant, allowed by the laws of the State or of the United States, are hereby claimed from the effective date of this location.

8) Tie: Corner No. 4 of this claim is located 3000' SOUTH
AND 3000' EAST

from the NW corner of Section 11, Twp. 37N, Rge. 6W,
G&SR, BM.

Locator: PATHFINDER MINES CORPORATION

By:

Agent

ARIZONA STATE OFFICE
BU. LAND MANAGEMENT

FEB 11 1982

7:45 A.M.
PHOENIX, ARIZONA

A MC 155803

Amended and Additional Certificate of Lode Mining Claim

Amc155804

Notice is hereby given that Pathfinder Mines Corporation, having complied with the requirements of laws of the United States and State of Wyoming applicable thereto, did on April 18, 2002, amend and additionally locate the EZ # 32 Lode Mining Claim in the following quarter section(s) in Mohave County, Arizona:

<u>Quarter</u>	<u>Section</u>	<u>Township</u>	<u>Range</u>	<u>G&SR B&M</u>
<u>NE & SE</u>	<u>11</u>	<u>37 N</u>	<u>6 W</u>	

The name and mailing address of the locator is:

Pathfinder Mines Corporation
P.O. Box 730
Mills, Wyoming 82644

The Claim is approximately 1,500 feet long and 600 feet wide such that 400 feet are claimed in a(n) North direction and 1,100 feet in a(n) South direction from the point of discovery (monument of location), at which the Notice of Location was posted, together with 300 feet on each side of the monument of location and center line of the Claim. The general course of the lode or vein is in a(n) North and South direction.

The extent and exterior boundaries are traced on the ground by 2" by 2" wooden posts marked by inscribed aluminum tag with markings as described below on each end center or corner monument:

Beginning at

the <u>NE corner</u>	monument labeled <u>NE EZ 32</u>	, thence	<u>South</u>	, <u>1,500</u> feet to
the <u>SE corner</u>	monument labeled <u>SE EZ 32</u>	, thence	<u>West</u>	, <u>300</u> feet to
the <u>S end center</u>	monument labeled <u>SEC EZ 32</u>	, thence	<u>West</u>	, <u>300</u> feet to
the <u>SW corner</u>	monument labeled <u>SW EZ 32</u>	, thence	<u>North</u>	, <u>1,500</u> feet to
the <u>NW corner</u>	monument labeled <u>NW EZ 32</u>	, thence	<u>East</u>	, <u>300</u> feet to
the <u>N end center</u>	monument labeled <u>NEC EZ 32</u>	, thence	<u>East</u>	, <u>300</u> feet to

the point of beginning.

The Northwest corner of this claim is situated

3,900 feet East and 2,600 feet South from the
NW corner of Section 11, Township 37 North, Range 7 West, G & SR Meridian

This amended and additional location is made in conformity with the original location dated December 8, 1981, and recorded in Book 744, Page 535 of Official Records of the County Clerk of Mohave County, Arizona, and filed as BLM Serial Number WMC 155804 with the Arizona office of the Bureau of Land Management, and is made for the purpose of appropriating all ground within the boundaries hereinabove described, and of more definitely describing the boundaries and correcting any deficiencies, irregularities, informalities or errors and supplying any omissions which may have existed in the original location, or record thereof, waiving no rights acquired under and by virtue of the original location.

RECEIVED
BUREAU OF
LAND MANAGEMENT

2002 JUN 26 P

ARIZONA
STATE OFFICE
PHOENIX, ARIZONA

Dated this 21st day of May, 2002.

SIGNATURE OF AGENT FOR LOCATOR:

D.R. Anderson
D. R. Anderson, Agent

STATE OF WYOMING
COUNTY OF NATRONA

On this 21st day of May, 2002, before me personally appeared Denis R. Anderson personally known to me to be the person who executed the foregoing instrument, and acknowledged to me that he executed the same as his free act and deed.


NOTARY PUBLIC

Penelope A Hague

My commission expires: Sept 24, 2002

ENTERED IN COMPUTER

6/30/03 RWE



Lode Mining Claims
Mohave County, Arizona

27

26

25

DB

3
1

TIE: NE corner of DB 1 is
1,200 feet West and 600'
North from the SE corner
of Section 25, T38N, R6W.

34

35

36

206	208
-----	-----

 EZ

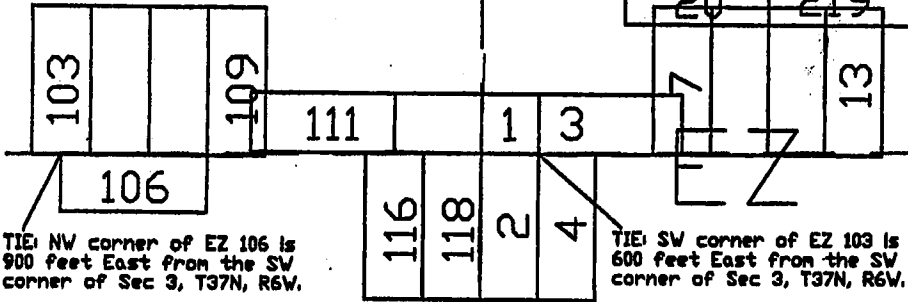
T38N, R6W

T37N, R6W

3

2

1



Scale: 1 inch = 2000 feet
Sidelines are 1,500 feet; endlines are 600 feet, and parallel to section lines.
Claim monuments are wooden stakes, at least 1.5' x 1.5' x 4' above the ground.

NOTICE AND CERTIFICATE OF LOCATION - LODE MINING CLAIM

Notice is Hereby Given that:

1) The name of this claim is EZ 32, a lode mining claim.

2) The name and post office address of the locator is:

Pathfinder Mines Corporation 550 California Street
San Francisco, California 94104

3) The date of this location is the 8 day of ~~November~~ ^{DECEMBER}, 1981, on which date the notice of location was posted on the claim.

4) The locator does hereby locate and claim 1,500 linear feet vein or lode, together with 300 feet in width on each side of the center line of this claim.

5) The general course of the vein or lode is in a South and North direction. The location monument lies within the boundaries of this claim at Corner # 1 the NW corner, and lies on the North end of this claim, and is 1,500 feet from the opposite end of this claim.

6) The claim is situated in the SE quarter of Section 11, Twp. 37N, Rge. 6W, G & SR Base & Meridian, in the unknown Mining District, County of Mohave, State of Arizona.
T. 37N, R. 6W, sec. 11, SE 1/4
The boundaries of this claim can be traced:

Beginning at the North end center monument, and running

thence West 300 feet to NW corner monument No. 1;

thence South 1,500 feet to SW corner monument No. 2;

thence East 300 feet to South end center monument;

thence East 300 feet to SE corner monument No. 3;

thence North 1,500 feet to NE corner monument No. 4;

thence West 300 feet to the point of beginning.

7) All dips, variations, spurs, angles, and all veins, ledges, or deposits within the lines of this claim, together with all water and timber and any other rights appurtenant, allowed by the laws of the State or of the United States, are hereby claimed from the effective date of this location.

8) Tie: Corner No. 1 of this claim is located 3000' SOUTH
AND 3000' EAST

from the NW corner of Section 11, Twp. 37N, Rge. 6W, G&SR, BM.

Locator: PATHFINDER MINES CORPORATION

By:

Agent

ARIZONA STATE OFFICE
BU. LAND MANAGEMENT

FEB 11 1982

7:45 A.M.
PHOENIX, ARIZONA

A HC 155804

NOTICE AND CERTIFICATE OF LOCATION - LODE MINING CLAIM

Notice is Hereby Given that:

1) The name of this claim is EZ 33, a lode mining claim.

2) The name and post office address of the locator is:

Pathfinder Mines Corporation 550 California Street
San Francisco, California 94104

3) The date of this location is the 8 day of November, 1981, on which date the notice of location was posted on the claim.

4) The locator does hereby locate and claim 1,500 linear feet vein or lode, together with 300 feet in width on each side of the center line of this claim.

5) The general course of the vein or lode is in a North and South direction. The location monument lies within the boundaries of this claim at Corner # 4 the SW corner, and lies on the south end of this claim, and is 1,500 feet from the opposite end of this claim.

6) The claim is situated in the NE & SE quarter of Section 11, Twp. 37N, Rge. 6W, G & SR Base & Meridian, in the unknown Mining District, County of Mohave, State of Arizona.

T. 37N., R. 6W., Sec. 11, NE & SE 4
The boundaries of this claim can be traced:

Beginning at the South end center monument, and running

thence East 300 feet to SE corner monument No. 1;

thence North 1,500 feet to NE corner monument No. 2;

thence West 300 feet to North end center monument;

thence West 300 feet to NW corner monument No. 3;

thence South 1,500 feet to SW corner monument No. 4;

thence East 300 feet to the point of beginning.

7) All dips, variations, spurs, angles, and all veins, ledges, or deposits within the lines of this claim, together with all water and timber and any other rights appurtenant, allowed by the laws of the State or of the United States, are hereby claimed from the effective date of this location.

8) Tie: Corner No. 4 of this claim is located 3000' SOUTH
AND 4200' EAST

from the NW corner of Section 11, Twp. 37N, Rge. 6W, G&SR, BM.

Locator: PATHFINDER MINES CORPORATION

By:

Agent

ARIZONA STATE OFFICE
BU. LAND MANAGEMENT

FEB 11 1982

7:45 A.M.
PHOENIX, ARIZONA

A MC 155805

Amended and Additional Certificate of Lode Mining Claim Amc155806

Notice is hereby given that Pathfinder Mines Corporation, having complied with the requirements of laws of the United States and State of Wyoming applicable thereto, did on April 18, 2002, amend and additionally locate the EZ # 34 Lode Mining Claim in the following quarter section(s) in Mohave County, Arizona:

<u>Quarter</u>	<u>Section</u>	<u>Township</u>	<u>Range</u>	<u>G&SR B&M</u>
<u>NE & SE</u>	<u>11</u>	<u>37 N</u>	<u>6 W</u>	

The name and mailing address of the locator is:

Pathfinder Mines Corporation
P.O. Box 730
Mills, Wyoming 82644

The Claim is approximately 1,500 feet long and 600 feet wide such that 400 feet are claimed in a(n) North direction and 1,100 feet in a(n) South direction from the point of discovery (monument of location), at which the Notice of Location was posted, together with 300 feet on each side of the monument of location and center line of the Claim. The general course of the lode or vein is in a(n) North and South direction.

The extent and exterior boundaries are traced on the ground by 2" by 2" wooden posts marked by inscribed aluminum tag with markings as described below on each end center or corner monument:

Beginning at

the NE corner monument labeled NE EZ 34, thence South, 1,500 feet to
the SE corner monument labeled SE EZ 34, thence West, 300 feet to
the S end center monument labeled SEC EZ 34, thence West, 300 feet to
the SW corner monument labeled SW EZ 34, thence North, 1,500 feet to
the NW corner monument labeled NW EZ 34, thence East, 300 feet to
the N end center monument labeled NEC EZ 34, thence East, 300 feet to
the point of beginning.

The Northwest corner of this claim is situated

4,500 feet East and 2,600 feet South from the
NW corner of Section 11, Township 37 North, Range 7 West, G & SR Meridian

This amended and additional location is made in conformity with the original location dated December 8, 1981, and recorded in Book 744, Page 539 of Official Records of the County Clerk of Mohave County, Arizona, and filed as BLM Serial Number WMC 155806 with the Arizona office of the Bureau of Land Management, and is made for the purpose of appropriating all ground within the boundaries hereinabove described, and of more definitely describing the boundaries and correcting any deficiencies, irregularities, informalities or errors and supplying any omissions which may have existed in the original location, or record thereof, waiving no rights acquired under and by virtue of the original location.

RECEIVED
BUREAU OF
LAND MANAGEMENT
2002 JUN 26 P 3:24
ARIZONA
STATE OFFICE
PHOENIX, ARIZONA

Dated this 21st day of May, 2002.

SIGNATURE OF AGENT FOR LOCATOR:

D. R. Anderson
D. R. Anderson, Agent


STATE OF WYOMING
COUNTY OF NATRONA

On this 21st day of May, 2002, before me personally appeared Denis R. Anderson personally known to me to be the person who executed the foregoing instrument, and acknowledged to me that he executed the same as his free act and deed.

NOTARY PUBLIC Penelope A Hague

My commission expires: Sept 24, 2002

ENTERED IN COMPUTER
RWE 6/30/03



Lode Mining Claims
Mohave County, Arizona

27

26

25

DB

3
1

TIE: NE corner of DB 1 is
1,200 feet West and 600'
North from the SE corner
of Section 25, T38N, R6W.

34

35

206	208
-----	-----

 EZ

36

T38N, R6W

T37N, R6W

3

2

1

103			109
-----	--	--	-----

106

TIE: NW corner of EZ 106 is
900 feet East from the SW
corner of Sec 3, T37N, R6W.

116	118	2	4
-----	-----	---	---

20	219
----	-----

242 232
241 234
13

TIE: SW corner of EZ 103 is
600 feet East from the SW
corner of Sec 3, T37N, R6W.

TIE: The NW corner of EZ 30 is 2,600 ft. South and 3,300 East
from the NW corner of Section 11, T.37N., R.6W.

10

11

12

30	32	34	36	1090
----	----	----	----	------

Scale: 1 inch = 2000 feet
Sidelines are 1,500 feet; endlines are 600 feet, and parallel to section lines.
Claim monuments are wooden stakes, at least 1.5" x 1.5" x 4' above the ground.

NOTICE AND CERTIFICATE OF LOCATION - LODE MINING CLAIM

Notice is Hereby Given that:

1) The name of this claim is EX 34, a lode mining claim.

2) The name and post office address of the locator is:

Pathfinder Mines Corporation 550 California Street
San Francisco, California 94104

3) The date of this location is the 8 day of DECEMBER, 1981, on which date the notice of location was posted on the claim.

4) The locator does hereby locate and claim 1,500 linear feet vein or lode, together with 300 feet in width on each side of the center line of this claim.

5) The general course of the vein or lode is in a South and North direction. The location monument lies within the boundaries of this claim at Corner # 1 the NW corner, and lies on the North end of this claim, and is 1,500 feet from the opposite end of this claim.

6) The claim is situated in the SE quarter of Section 11, Twp. 37N, Rge. 6W, G & SR Base & Meridian, in the unknown Mining District, County of Mohave, State of Arizona.

T. 37N., R. 6W., Sec. 11, SE 1
The boundaries of this claim can be traced:

Beginning at the North end center monument, and running

thence West 300 feet to NW corner monument No. 1;

thence South 1,500 feet to SW corner monument No. 2;

thence East 300 feet to South end center monument;

thence East 300 feet to SE corner monument No. 3;

thence North 1,500 feet to NE corner monument No. 4;

thence West 300 feet to the point of beginning.

7) All dips, variations, spurs, angles, and all veins, ledges, or deposits within the lines of this claim, together with all water and timber and any other rights appurtenant, allowed by the laws of the State or of the United States, are hereby claimed from the effective date of this location.

8) Tie: Corner No. 1 of this claim is located 3000' South
And 4200' East

from the NW corner of Section 11, Twp. 37N, Rge. 6W, G&SR, BM.

Locator: PATHFINDER MINES CORPORATION

By: [Signature]

Agent

ARIZONA STATE OFFICE
BU. LAND MANAGEMENT

FEB 11 1982

7:45 A.M.
PHOENIX, ARIZONA

A MC 155806

NOTICE AND CERTIFICATE OF LOCATION - LODE MINING CLAIM

Notice is Hereby Given that:

- 1) The name of this claim is EZ 35, a lode mining claim.
- 2) The name and post office address of the locator is:

Pathfinder Mines Corporation 550 California Street
San Francisco, California 94104

- 3) The date of this location is the 8 day of DECEMBER ~~November~~, 1981, on which date the notice of location was posted on the claim.
- 4) The locator does hereby locate and claim 1,500 linear feet vein or lode, together with 300 feet in width on each side of the center line of this claim.
- 5) The general course of the vein or lode is in a North and South direction. The location monument lies within the boundaries of this claim at Corner # 4 the SW corner, and lies on the south end of this claim, and is 1,500 feet from the opposite end of this claim.
- 6) The claim is situated in the NE 1/4 quarter of Section 11, Twp. 37N Rge. 6W, G & SR Base & Meridian, in the unknown Mining District, County of Mohave, State of Arizona.
T. 37N., R. 6W., Sec. 11, NE 1/4 SE 1/4 and Sec. 12, NW 1/4 NE 1/4
The boundaries of this claim can be traced:

Beginning at the South end center monument, and running

thence East 300 feet to SE corner monument No. 1;
thence North 1,500 feet to NE corner monument No. 2;
thence West 300 feet to North end center monument;
thence West 300 feet to NW corner monument No. 3;
thence South 1,500 feet to SW corner monument No. 4;
thence East 300 feet to the point of beginning.

- 7) All dips, variations, spurs, angles, and all veins, ledges, or deposits within the lines of this claim, together with all water and timber and any other rights appurtenant, allowed by the laws of the State or of the United States, are hereby claimed from the effective date of this location.
- 8) Tie: Corner No. 4 of this claim is located 3000' South
AND 4800' EAST

from the NW corner of Section 11, Twp. 37N, Rge. 6W, G&SR, BM.

Locator: PATHFINDER MINES CORPORATION

By:

Agent

ARIZONA STATE OFFICE
BU. LAND MANAGEMENT

FEB 11 1982

7:45 A.M.
PHOENIX, ARIZONA

A MC 155807

Amended and Additional Certificate of Lode Mining Claim

Amc 155808

Notice is hereby given that Pathfinder Mines Corporation, having complied with the requirements of laws of the United States and State of Wyoming applicable thereto, did on April 18, 2002, amend and additionally locate the EZ # 36 Lode Mining Claim in the following quarter section(s) in Mohave County, Arizona:

Quarter	Section	Township	Range	G&SR B&M
<u>NE & SE</u>	<u>11</u>	<u>37 N</u>	<u>6 W</u>	
<u>NW & SW</u>	<u>12</u>	<u>37 N</u>	<u>6 W</u>	

The name and mailing address of the locator is:

Pathfinder Mines Corporation
P.O. Box 730
Mills, Wyoming 82644

The Claim is approximately 1,500 feet long and 600 feet wide such that 400 feet are claimed in a(n) North direction and 1,100 feet in a(n) South direction from the point of discovery (monument of location), at which the Notice of Location was posted, together with 300 feet on each side of the monument of location and center line of the Claim. The general course of the lode or vein is in a(n) North and South direction.

The extent and exterior boundaries are traced on the ground by 2" by 2" wooden posts marked by inscribed aluminum tag with markings as described below on each end center or corner monument:

Beginning at

the NE corner monument labeled NE EZ 36, thence South, 1,500 feet to
the SE corner monument labeled SE EZ 36, thence West, 300 feet to
the S end center monument labeled SEC EZ 36, thence West, 300 feet to
the SW corner monument labeled SW EZ 36, thence North, 1,500 feet to
the NW corner monument labeled NW EZ 36, thence East, 300 feet to
the N end center monument labeled NEC EZ 36, thence East, 300 feet to
the point of beginning.

The Northwest corner of this claim is situated

5,100 feet East and 2,600 feet South from the
NW corner of Section 11, Township 37 North, Range 7 West, G & SR Meridian

This amended and additional location is made in conformity with the original location dated December 8, 1981, and recorded in Book 744, Page 543 of Official Records of the County Clerk of Mohave County, Arizona, and filed as BLM Serial Number WMC 155808 with the Arizona office of the Bureau of Land Management, and is made for the purpose of appropriating all ground within the boundaries hereinabove described, and of more definitely describing the boundaries and correcting any deficiencies, irregularities, informalities or errors and supplying any omissions which may have existed in the original location, or record thereof, waiving no rights acquired under and by virtue of the original location.

Dated this 21st day of May, 2002.

SIGNATURE OF AGENT FOR LOCATOR:

D. R. Anderson
D. R. Anderson, Agent

STATE OF WYOMING
COUNTY OF NATRONA

On this 21st day of May, 2002, before me personally appeared Denis R. Anderson personally known to me to be the person who executed the foregoing instrument, and acknowledged to me that he executed the same as his free act and deed.


NOTARY PUBLIC

Penelope A. Hague

My commission expires: Sept 24, 2002

ENTERED IN COMPUTER

RW2 6/30/03



Lode Mining Claims
Mohave County, Arizona

27

26

25

DB

3
1

TIE: NE corner of DB 1 is
1,200 feet West and 600'
North from the SE corner
of Section 25, T38N, R6W.

34

35

206	208
-----	-----

 EZ

36

T38N, R6W

T37N, R6W

3

2

1

103			109
-----	--	--	-----

106

TIE: NW corner of EZ 106 is
900 feet East from the SW
corner of Sec 3, T37N, R6W.

111	1	3	7	20	219
-----	---	---	---	----	-----

116	118	2	4
-----	-----	---	---

TIE: SW corner of EZ 103 is
600 feet East from the SW
corner of Sec 3, T37N, R6W.

242	232
241	234

13

EZ

TIE: The NW corner of EZ 30 is 2,600 ft. South and 3,300 East
from the NW corner of Section 11, T37N, R6W.

10

11

12

30	32	34	36	1090
----	----	----	----	------

Scale: 1 inch = 2000 feet
Sidelines are 1,500 feet; endlines are 600 feet, and parallel to section lines.
Claim monuments are wooden stakes, at least 1.5' x 1.5' x 4' above the ground.

NOTICE AND CERTIFICATE OF LOCATION - LODE MINING CLAIM

Notice is Hereby Given that:

1) The name of this claim is E2 36, a lode mining claim.

2) The name and post office address of the locator is:

Pathfinder Mines Corporation 550 California Street
San Francisco, California 94104

3) The date of this location is the 8 day of December, 1981, on which date the notice of location was posted on the claim.

4) The locator does hereby locate and claim 1,500 linear feet vein or lode, together with 300 feet in width on each side of the center line of this claim.

5) The general course of the vein or lode is in a South and North direction. The location monument lies within the boundaries of this claim at Corner # 1 the NW corner, and lies on the North end of this claim, and is 1,500 feet from the opposite end of this claim.

6) The claim is situated in the SE quarter of Section 11, Twp. 37N Rge. 6W, G & SR Base & Meridian, in the unknown Mining District, County of Mohave, State of Arizona.
T. 37N., R. 6W., Sec. 11, SE 4 & Sec. 12, SW 4
The boundaries of this claim can be traced:

Beginning at the North end center monument, and running

thence West 300 feet to NW corner monument No. 1;

thence South 1,500 feet to SW corner monument No. 2;

thence East 300 feet to South end center monument;

thence East 300 feet to SE corner monument No. 3;

thence North 1,500 feet to NE corner monument No. 4;

thence West 300 feet to the point of beginning.

7) All dips, variations, spurs, angles, and all veins, ledges, or deposits within the lines of this claim, together with all water and timber and any other rights appurtenant, allowed by the laws of the State or of the United States, are hereby claimed from the effective date of this location.

8) Tie: Corner No. 1 of this claim is located 300' South
AND 400' East

from the NW corner of Section 11, Twp. 37N, Rge. 6W, G&SR, BM.

Locator: PATHFINDER MINES CORPORATION

By:

Agent

ARIZONA STATE OFFICE
BU. LAND MANAGEMENT

FEB 11 1982

7:45 A.M.
PHOENIX, ARIZONA

A MC 155808

NOTICE AND CERTIFICATE OF LOCATION - LODE MINING CLAIM

Notice is Hereby Given that:

1) The name of this claim is EZ 101, a lode mining claim.

2) The name and post office address of the locator is:

Pathfinder Mines Corporation 550 California Street
San Francisco, California 94104

3) The date of this location is the 20th day of November, 1981, on which date the notice of location was posted on the claim.

4) The locator does hereby locate and claim 1500 linear feet vein or lode, together with 300 feet in width on each side of the center line of this claim.

5) The general course of the vein or lode is in a North and South direction. The location monument lies within the boundaries of this claim at Corner # 4 the SW corner, and lies on the South end of this claim, and is 1500 feet from the opposite end of this claim.

6) The claim is situated in the SW quarter of Section 3, T. 37 N. R. 6W G & SR Meridian, in the unknown Mining District, County of Cocconino, State of Arizona.

MOHAVE T. 37N., R. 6W., Sec. 3, SW4
The boundaries of this claim can be traced:

Beginning at the South end center monument, and running

thence East 300 feet to SE corner monument No. 1;

thence North 1500 feet to NE corner monument No. 2;

thence West 300 feet to North end center monument;

thence West 300 feet to NW corner monument No. 3;

thence South 1500 feet to SW corner monument No. 4;

thence East 300 feet to the point of beginning.

7) All dips, variations, spurs, angles, and all veins, ledges, or deposits within the lines of this claim, together with all water and timber and any other rights appurtenant, allowed by the laws of the State or of the United States, are hereby claimed from the effective date of this location.

8) Tie: Corner No. 4 of this claim is located _____

AT
from the SW corner of Section 3 T. 37 N.,
R. 6W .., G&SR, M.

Locator: PATHFINDER MINES CORPORATION

By: [Signature]

Agent

ARIZONA STATE OFFICE
BU. LAND MANAGEMENT

FEB 11 1982

7:45 A.M.
PHOENIX, ARIZONA

A MC 155809

NOTICE AND CERTIFICATE OF LOCATION - LODE MINING CLAIM

Notice is Hereby Given that:

1) The name of this claim is E2 102, a lode mining claim.

2) The name and post office address of the locator is:

Pathfinder Mines Corporation 550 California Street
San Francisco, California 94104

3) The date of this location is the 20th day of November, 1981, on which date the notice of location was posted on the claim.

4) The locator does hereby locate and claim 1500 linear feet vein or lode, together with 300 feet in width on each side of the center line of this claim.

5) The general course of the vein or lode is in a North and South direction. The location monument lies within the boundaries of this claim at Corner # 1 the NW corner, and lies on the North end of this claim, and is 1500 feet from the opposite end of this claim.

6) The claim is situated in the NW quarter of Section 10, T. 37 N. R. 6W G & SR Meridian, in the unknown Mining District, County of Coconino, State of Arizona.
MOHAVE T. 37 N. R. 6 W. Sec. 10, NW 1
The boundaries of this claim can be traced:

Beginning at the North end center monument, and running

thence West 300 feet to NW corner monument No. 1;

thence South 1500 feet to SW corner monument No. 2;

thence East 300 feet to South end center monument;

thence East 300 feet to SE corner monument No. 3;

thence North 1500 feet to NE corner monument No. 4;

thence West 300 feet to the point of beginning.

7) All dips, variations, spurs, angles, and all veins, ledges, or deposits within the lines of this claim, together with all water and timber and any other rights appurtenant, allowed by the laws of the State or of the United States, are hereby claimed from the effective date of this location.

8) Tie: Corner No. 1 of this claim is located _____

AT from the SW corner of Section 3 T. 37 N.,
R. 6W .., G&SR, M.

Locator: PATHFINDER MINES CORPORATION -

By: [Signature]
Agent

ARIZONA STATE OFFICE
BU. LAND MANAGEMENT

FEB 11 1982

1:45 A.M.
PHOENIX, ARIZONA

A MC 155810

NOTICE AND CERTIFICATE OF LOCATION - LODE MINING CLAIM

Notice is Hereby Given that:

1) The name of this claim is EZ 103, a lode mining claim.

2) The name and post office address of the locator is:

Pathfinder Mines Corporation 550 California Street
San Francisco, California 94104

3) The date of this location is the 20th day of November, 1981, on which date the notice of location was posted on the claim.

4) The locator does hereby locate and claim 1500 linear feet vein or lode, together with 300 feet in width on each side of the center line of this claim.

5) The general course of the vein or lode is in a North and South direction. The location monument lies within the boundaries of this claim at Corner # 4 the SW corner, and lies on the South end of this claim, and is 1500 feet from the opposite end of this claim.

6) The claim is situated in the SW quarter of Section 3, T. 37 N. R. 6W G & SR Meridian, in the unknown Mining District, County of Cocaine, State of Arizona.

MOHAVE T. 37N., R. 6W., sec. 3, SW4
The boundaries of this claim can be traced:

Beginning at the South end center monument, and running

thence East 300 feet to SE corner monument No. 1;

thence North 1500 feet to NE corner monument No. 2;

thence West 300 feet to North end center monument;

thence West 300 feet to NW corner monument No. 3;

thence South 1500 feet to SW corner monument No. 4;

thence East 300 feet to the point of beginning.

7) All dips, variations, spurs, angles, and all veins, ledges, or deposits within the lines of this claim, together with all water and timber and any other rights appurtenant, allowed by the laws of the State or of the United States, are hereby claimed from the effective date of this location.

8) Tie: Corner No. 4 of this claim is located _____

600ft East

from the SW corner of Section 3 T. 37 N.,
R. 6W .., G&SR, M.

Locator: PATHFINDER MINES CORPORATION

By: [Signature]
Agent

ARIZONA STATE OFFICE
BU. LAND MANAGEMENT

FEB 11 1982

7:45 A.M.
PHOENIX, ARIZONA

A MC 155811

NOTICE AND CERTIFICATE OF LOCATION - LODE MINING CLAIM

Notice is Hereby Given that:

1) The name of this claim is EZ 104, a lode mining claim.

2) The name and post office address of the locator is:

Pathfinder Mines Corporation 550 California Street
San Francisco, California 94104

3) The date of this location is the 20th day of November, 1981, on which date the notice of location was posted on the claim.

4) The locator does hereby locate and claim 1500 linear feet vein or lode, together with 300 feet in width on each side of the center line of this claim.

5) The general course of the vein or lode is in a North and South direction. The location monument lies within the boundaries of this claim at Corner # 1 the NW corner, and lies on the North end of this claim, and is 1500 feet from the opposite end of this claim.

6) The claim is situated in the NW quarter of Section 10, T. 37 N. R. 6W G & SR Meridian, in the unknown Mining District, County of Coconino, State of Arizona.

MAHAVE T. 37N., R. 6W., Sec. 10, NW⁴
The boundaries of this claim can be traced:

Beginning at the North end center monument, and running

thence West 300 feet to NW corner monument No. 1;

thence South 1500 feet to SW corner monument No. 2;

thence East 300 feet to South end center monument;

thence East 300 feet to SE corner monument No. 3;

thence North 1500 feet to NE corner monument No. 4;

thence West 300 feet to the point of beginning.

7) All dips, variations, spurs, angles, and all veins, ledges, or deposits within the lines of this claim, together with all water and timber and any other rights appurtenant, allowed by the laws of the State or of the United States, are hereby claimed from the effective date of this location.

8) Tie: Corner No. 1 of this claim is located _____

600ft EAST

from the SW corner of Section 3 T. 37 N.,
R. 6W .., G&SR, M.

Locator: PATHFINDER MINES CORPORATION

By: [Signature]

Agent

ARIZONA STATE OFFICE
BU. LAND MANAGEMENT

FEB 11 1982

7:45 A.M.
PHOENIX, ARIZONA

A MC 155812

NOTICE AND CERTIFICATE OF LOCATION - LODE MINING CLAIM

Notice is Hereby Given that:

1) The name of this claim is EZ 105, a lode mining claim.

2) The name and post office address of the locator is:

Pathfinder Mines Corporation 550 California Street
San Francisco, California 94104

3) The date of this location is the 20th day of November, 1981, on which date the notice of location was posted on the claim.

4) The locator does hereby locate and claim 1500 linear feet vein or lode, together with 300 feet in width on each side of the center line of this claim.

5) The general course of the vein or lode is in a North and South direction. The location monument lies within the boundaries of this claim at Corner # 4 the SW corner, and lies on the South end of this claim, and is 1500 feet from the opposite end of this claim.

6) The claim is situated in the SW quarter of Section 3, T. 37 N. R. 6W G & SR Meridian, in the unknown Mining District, County of Cocconino, State of Arizona.

MOHAVE T. 37N., R. 6W., sec. 3, SW 4
The boundaries of this claim can be traced:

Beginning at the South end center monument, and running

thence East 300 feet to SE corner monument No. 1;

thence North 1500 feet to NE corner monument No. 2;

thence West 300 feet to North end center monument;

thence West 300 feet to NW corner monument No. 3;

thence South 1500 feet to SW corner monument No. 4;

thence East 300 feet to the point of beginning.

7) All dips, variations, spurs, angles, and all veins, ledges, or deposits within the lines of this claim, together with all water and timber and any other rights appurtenant, allowed by the laws of the State or of the United States, are hereby claimed from the effective date of this location.

8) Tie: Corner No. 4 of this claim is located _____

1200ft EAST

from the SW corner of Section 3 T. 37 N.,
R. 6W .., G&SR, M.

Locator: PATHFINDER MINES CORPORATION -

By: [Signature]
Agent

ARIZONA STATE OFFICE
BU. LAND MANAGEMENT

FEB 11 1982

7:45 A.M.
PHOENIX, ARIZONA

A MC 155813

Amended and Additional Certificate of Lode Mining Claim

Amc155814

Notice is hereby given that Pathfinder Mines Corporation, having complied with the requirements of laws of the United States and State of Wyoming applicable thereto, did on April 18, 2002, amend and additionally locate the EZ #106 Lode Mining Claim in the following quarter section(s) in Mohave County, Arizona:

Quarter	Section	Township	Range	G&SR B&M
NW	10	37 N	6 W	

The name and mailing address of the locator is:

Pathfinder Mines Corporation
P.O. Box 730
Mills, Wyoming 82644

The Claim is approximately 1,500 feet long and 600 feet wide such that 750 feet are claimed in a(n) West direction and 750 feet in a(n) East direction from the point of discovery (monument of location), at which the Notice of Location was posted, together with 300 feet on each side of the monument of location and center line of the Claim. The general course of the lode or vein is in a(n) East and West direction.

The extent and exterior boundaries are traced on the ground by 2" by 2" wooden posts marked by inscribed aluminum tag with markings as described below on each end center or corner monument:

Beginning at

the <u>NE corner</u> monument labeled <u>NE EZ 106</u> , thence <u>South</u> , <u>300</u> feet to
the <u>E end center</u> monument labeled <u>EEC EZ 106</u> , thence <u>South</u> , <u>300</u> feet to
the <u>SE corner</u> monument labeled <u>SE EZ 106</u> , thence <u>West</u> , <u>1,500</u> feet to
the <u>SW corner</u> monument labeled <u>SW EZ 106</u> , thence <u>North</u> , <u>300</u> feet to
the <u>W end center</u> monument labeled <u>WEC EZ 106</u> , thence <u>North</u> , <u>300</u> feet to
the <u>NW</u> monument labeled <u>NW EZ 106</u> , thence <u>East</u> , <u>1,500</u> feet to

the point of beginning.

The Northeast corner of this claim is situated

2,400 feet East and - feet - from the
NW corner of Section 10, Township 37 North, Range 7 West, G & SR Meridian

This amended and additional location is made in conformity with the original location dated November 20, 1981, and recorded in Book 744, Page 555 of Official Records of the County Clerk of Mohave County, Arizona, and filed as BLM Serial Number WMC 155814 with the Arizona office of the Bureau of Land Management, and is made for the purpose of appropriating all ground within the boundaries hereinabove described, and of more definitely describing the boundaries and correcting any deficiencies, irregularities, informalities or errors and supplying any omissions which may have existed in the original location or record thereof, waiving no rights acquired under and by virtue of the original location.

RECEIVED
BUREAU OF
LAND MANAGEMENT

2002 JUN 26 P

ARIZONA
STATE OFFICE
PHOENIX, ARIZONA

Dated this 21st day of May, 2002.

SIGNATURE OF AGENT FOR LOCATOR:

D. R. Anderson
D. R. Anderson, Agent

STATE OF WYOMING
COUNTY OF NATRONA


On this 21st day of May, 2002, before me personally appeared Denis R. Anderson personally known to me to be the person who executed the foregoing instrument, and acknowledged to me that he executed the same as his free act and deed.

NOTARY PUBLIC

Penelope A. Hague

My commission expires: Sept 24, 2002

ENTERED IN COMPUTER
6/30/03 RE



Lode Mining Claims Mohave County, Arizona

27

26

25

DB

3
1

TIE: NE corner of DB 1 is
1,200 feet West and 600'
North from the SE corner
of Section 25, T38N, R6W.

34

35

36

206
208

 EZ

T38N, R6W

T37N, R6W

3

2

1

103

109

106

TIE: NW corner of EZ 106 is
900 feet East from the SW
corner of Sec 3, T37N, R6W.

116
118

2
4

20
21
13

242
241
232
234

TIE: SW corner of EZ 103 is
600 feet East from the SW
corner of Sec 3, T37N, R6W.

10

11

12

30
32
34
36
1090

TIE: The NW corner of EZ 30 is 2,600 ft. South and 3,300 East
from the NW corner of Section 11, T37N, R6W.



Scale: 1 inch = 2000 feet

Sidelines are 1,500 feet; endlines are 600 feet, and parallel to section lines.
Claim monuments are wooden stakes, at least 1.5' x 1.5' x 4' above the ground.

NOTICE AND CERTIFICATE OF LOCATION - LODE MINING CLAIM

Notice is Hereby Given that:

1) The name of this claim is E2 106, a lode mining claim.

2) The name and post office address of the locator is:

Pathfinder Mines Corporation 550 California Street
San Francisco, California 94104

3) The date of this location is the 20th day of November, 1981, on which date the notice of location was posted on the claim.

4) The locator does hereby locate and claim 1500 linear feet vein or lode, together with 300 feet in width on each side of the center line of this claim.

5) The general course of the vein or lode is in a North and South direction. The location monument lies within the boundaries of this claim at Corner # 1 the NW corner, and lies on the North end of this claim, and is 1500 feet from the opposite end of this claim.

6) The claim is situated in the NW quarter of Section 10, T. 37 N. R. 6W G & SR Meridian, in the unknown Mining District, County of Cocconino, State of Arizona.

MOHAVE T. 37 N., R. 6 W., Sec. 10, NW 4
The boundaries of this claim can be traced:

Beginning at the North end center monument, and running

thence West 300 feet to NW corner monument No. 1;

thence South 1500 feet to SW corner monument No. 2;

thence East 300 feet to South end center monument;

thence East 300 feet to SE corner monument No. 3;

thence North 1500 feet to NE corner monument No. 4;

thence West 300 feet to the point of beginning.

7) All dips, variations, spurs, angles, and all veins, ledges, or deposits within the lines of this claim, together with all water and timber and any other rights appurtenant, allowed by the laws of the State or of the United States, are hereby claimed from the effective date of this location.

8) Tie: Corner No. 1 of this claim is located _____

1200 ft EAST

from the SW corner of Section 3 T. 37 N.,
R. 6W ., G&SR, M.

Locator: PATHFINDER MINES CORPORATION

By: [Signature]

Agent

ARIZONA STATE OFFICE
BU. LAND MANAGEMENT

FEB 11 1982

7:45 A.M.
PHOENIX, ARIZONA

A MC 155814

NOTICE AND CERTIFICATE OF LOCATION - LOPE MINING CLAIM

Notice is Hereby Given that:

1) The name of this claim is EZ 107, a lode mining claim.

2) The name and post office address of the locator is:

Pathfinder Mines Corporation 550 California Street
San Francisco, California 94104

3) The date of this location is the 20th day of November, 1981, on which date the notice of location was posted on the claim.

4) The locator does hereby locate and claim 1500 linear feet vein or lode, together with 300 feet in width on each side of the center line of this claim.

5) The general course of the vein or lode is in a North and South direction. The location monument lies within the boundaries of this claim at Corner # 4 the SW corner, and lies on the South end of this claim, and is 1500 feet from the opposite end of this claim.

6) The claim is situated in the SW quarter of Section 3, T. 37 N. R. 6W G & SR Meridian, in the unknown Mining District, County of Coconino, State of Arizona.

MOHAVE T. 37N., R. 6W., sec. 3, SW⁴
The boundaries of this claim can be traced:

Beginning at the South end center monument, and running

thence East 300 feet to SE corner monument No. 1;

thence North 1500 feet to NE corner monument No. 2;

thence West 300 feet to North end center monument;

thence West 300 feet to NW corner monument No. 3;

thence South 1500 feet to SW corner monument No. 4;

thence East 300 feet to the point of beginning.

7) All dips, variations, spurs, angles, and all veins, ledges, or deposits within the lines of this claim, together with all water and timber and any other rights appurtenant, allowed by the laws of the State or of the United States, are hereby claimed from the effective date of this location.

8) Tie: Corner No. 4 of this claim is located _____

1800 ft East

from the SW corner of Section 3 T. 37 N.,
R. 6W .., G&SR, M.

Locator: PATHFINDER MINES CORPORATION

By: [Signature]
Agent

ARIZONA STATE OFFICE
BU. LAND MANAGEMENT

FEB 11 1982

7:45 A.M.
PHOENIX, ARIZONA

A MC 155815

NOTICE AND CERTIFICATE OF LOCATION - LODE MINING CLAIM

Notice is Hereby Given that:

1) The name of this claim is EZ 108, a lode mining claim.

2) The name and post office address of the locator is:

Pathfinder Mines Corporation 550 California Street
San Francisco, California 94104

3) The date of this location is the 20th day of November, 1981, on which date the notice of location was posted on the claim.

4) The locator does hereby locate and claim 1500 linear feet vein or lode, together with 300 feet in width on each side of the center line of this claim.

5) The general course of the vein or lode is in a North and South direction. The location monument lies within the boundaries of this claim at Corner # 1 the NW corner, and lies on the North end of this claim, and is 1500 feet from the opposite end of this claim.

6) The claim is situated in the NW quarter of Section 10, T. 37 N. R. 6W G & SR Meridian, in the unknown Mining District, County of Cocconino, State of Arizona.

NOTE T. 37 N., R. 6 W., Sec. 10, NW 1/4
The boundaries of this claim can be traced:

Beginning at the North end center monument, and running

thence West 300 feet to NW corner monument No. 1;

thence South 1500 feet to SW corner monument No. 2;

thence East 300 feet to South end center monument;

thence East 300 feet to SE corner monument No. 3;

thence North 1500 feet to NE corner monument No. 4;

thence West 300 feet to the point of beginning.

7) All dips, variations, spurs, angles, and all veins, ledges, or deposits within the lines of this claim, together with all water and timber and any other rights appurtenant, allowed by the laws of the State or of the United States, are hereby claimed from the effective date of this location.

8) Tie: Corner No. 1 of this claim is located _____

1800ft Due East

from the SW corner of Section 3 T. 37 N.,
R. 6W .., G&SR, M.

Locator: PATHFINDER MINES CORPORATION

By: [Signature]
Agent

ARIZONA STATE OFFICE
BU. LAND MANAGEMENT

FEB 11 1982

7:45 A.M.
PHOENIX, ARIZONA

A MC 155816

NOTICE AND CERTIFICATE OF LOCATION - LODE MINING CLAIM

Notice is Hereby Given that:

1) The name of this claim is EZ 109, a lode mining claim.

2) The name and post office address of the locator is:

Pathfinder Mines Corporation 550 California Street
San Francisco, California 94104

3) The date of this location is the 20th day of November, 1981, on which date the notice of location was posted on the claim.

4) The locator does hereby locate and claim 1500 linear feet vein or lode, together with 300 feet in width on each side of the center line of this claim.

5) The general course of the vein or lode is in a North and South direction. The location monument lies within the boundaries of this claim at Corner # 4 the SW corner, and lies on the South end of this claim, and is 1500 feet from the opposite end of this claim.

6) The claim is situated in the SWSE quarter of Section 3, T. 37 N. R. 6W G & SR Meridian, in the unknown Mining District, County of Cochise, State of Arizona.

MOHAVE T. 37 N., R. 6W., Sec. 3, SW 1/4 SE 1/4
The boundaries of this claim can be traced:

Beginning at the South end center monument, and running

thence East 300 feet to SE corner monument No. 1;

thence North 1500 feet to NE corner monument No. 2;

thence West 300 feet to North end center monument;

thence West 300 feet to NW corner monument No. 3;

thence South 1500 feet to SW corner monument No. 4;

thence East 300 feet to the point of beginning.

7) All dips, variations, spurs, angles, and all veins, ledges, or deposits within the lines of this claim, together with all water and timber and any other rights appurtenant, allowed by the laws of the State or of the United States, are hereby claimed from the effective date of this location.

8) Tie: Corner No. 4 of this claim is located _____

2400 ft East

from the SW corner of Section 3 T. 37 N.,
R. 6W .., G&SR, M.

Locator: PATHFINDER MINES CORPORATION

By: [Signature]
Agent

ARIZONA STATE OFFICE
BU. LAND MANAGEMENT

FEB 11 1982

7:45 A.M.
PHOENIX, ARIZONA

A MC 155817

NOTICE AND CERTIFICATE OF LOCATION - LODE MINING CLAIM

Notice is Hereby Given that:

1) The name of this claim is E2 110, a lode mining claim.

2) The name and post office address of the locator is:

Pathfinder Mines Corporation 550 California Street
San Francisco, California 94104

3) The date of this location is the 20th day of November, 1981, on which date the notice of location was posted on the claim.

4) The locator does hereby locate and claim 1500 linear feet vein or lode, together with 300 feet in width on each side of the center line of this claim.

5) The general course of the vein or lode is in a North and South direction. The location monument lies within the boundaries of this claim at Corner # 1 the NW corner, and lies on the North end of this claim, and is 1500 feet from the opposite end of this claim.

6) The claim is situated in the NW 1/4 NE quarter of Section 10, T. 37 N. R. 6W G & SR Meridian, in the unbrwn Mining District, County of Cocconino, State of Arizona.
MOHAVE T. 37N., R. 6W., Sec. 10, NW 1/4 NE 1/4
The boundaries of this claim can be traced:

Beginning at the North end center monument, and running

thence West 300 feet to NW corner monument No. 1;

thence South 1500 feet to SW corner monument No. 2;

thence East 300 feet to South end center monument;

thence East 300 feet to SE corner monument No. 3;

thence North 1500 feet to NE corner monument No. 4;

thence West 300 feet to the point of beginning.

7) All dips, variations, spurs, angles, and all veins, ledges, or deposits within the lines of this claim, together with all water and timber and any other rights appurtenant, allowed by the laws of the State or of the United States, are hereby claimed from the effective date of this location.

8) Tie: Corner No. 1 of this claim is located _____

2400 FT EAST

from the SW corner of Section 3 T. 37th N.,
R. 6W .., G&SR, M.

Locator: PATHFINDER MINES CORPORATION

By: [Signature]

Agent

ARIZONA STATE OFFICE
BU. LAND MANAGEMENT

FEB 11 1982

7:45 A.M.
PHOENIX, ARIZONA

A MC 155818

Amended and Additional Certificate of Lode Mining Claim AMC 155819

Notice is hereby given that Pathfinder Mines Corporation, having complied with the requirements of laws of the United States and State of Wyoming applicable thereto, did on April 18, 2002, amend and additionally locate the EZ #111 Lode Mining Claim in the following quarter section(s) in Mohave County, Arizona:

<u>Quarter</u>	<u>Section</u>	<u>Township</u>	<u>Range</u>	<u>G&SR B&M</u>
<u>SE</u>	<u>3</u>	<u>37 N</u>	<u>6 W</u>	

The name and mailing address of the locator is:

Pathfinder Mines Corporation
P.O. Box 730
Mills, Wyoming 82644

The Claim is approximately 1,500 feet long and 600 feet wide such that 400 feet are claimed in a(n) West direction and 1,100 feet in a(n) East direction from the point of discovery (monument of location), at which the Notice of Location was posted, together with 300 feet on each side of the monument of location and center line of the Claim. The general course of the lode or vein is in a(n) East and West direction.

The extent and exterior boundaries are traced on the ground by 2" by 2" wooden posts marked by inscribed aluminum tag with markings as described below on each end center or corner monument:

Beginning at

the NE corner monument labeled NE EZ 111, thence South, 300 feet to
the E end center monument labeled EEC EZ 111, thence South, 300 feet to
the SE corner monument labeled SE EZ 111, thence West, 1,500 feet to
the SW corner monument labeled SW EZ 111, thence North, 300 feet to
the W end center monument labeled WEC EZ 111, thence North, 300 feet to
the NW monument labeled NW EZ 111, thence East, 1,500 feet to
the point of beginning.

The Southeast corner of this claim is situated

900 feet East and - feet - from the
SE corner of Section 3, Township 37 North, Range 7 West, G & SR Meridian

This amended and additional location is made in conformity with the original location dated November 21, 1981, and recorded in Book 744, Page 565 of Official Records of the County Clerk of Mohave County, Arizona, and filed as BLM Serial Number WMC 155819 with the Arizona office of the Bureau of Land Management, and is made for the purpose of appropriating all ground within the boundaries hereinabove described, and of more definitely describing the boundaries and correcting any deficiencies, irregularities, informalities or errors and supplying any omissions which may have existed in the original location, or record thereof, waiving no rights acquired under and by virtue of the original location.

RECEIVED
BUREAU OF
LAND MANAGEMENT
JUN 26 P 3:24
ARIZONA
STATE OFFICE
PHOENIX, ARIZONA
STATE OF WYOMING
COUNTY OF NATRONA

Dated this 21st day of May, 2002.

SIGNATURE OF AGENT FOR LOCATOR:

D.R. Anderson
D. R. Anderson, Agent


On this 21st day of May, 2002, before me personally appeared Denis R. Anderson personally known to me to be the person who executed the foregoing instrument, and acknowledged to me that he executed the same as his free act and deed.

NOTARY PUBLIC

Penelope A Hague

My commission expires: Sept 24, 2002

ENTERED IN COMPUTER
RE 6/30/03



Lode Mining Claims
Mohave County, Arizona

27

26

25

DB

3
1

TIE: NE corner of DB 1 is
1,200 feet West and 600'
North from the SE corner
of Section 25, T38N, R6W.

34

35

36

206	208
-----	-----

 EZ

T38N, R6W

T37N, R6W

3

2

1

103				109
-----	--	--	--	-----

106

TIE: NW corner of EZ 106 is
900 feet East from the SW
corner of Sec 3, T37N, R6W.

116	118	2	4
-----	-----	---	---

20	219
----	-----

242	241
232	234

13

TIE: SW corner of EZ 103 is
600 feet East from the SW
corner of Sec 3, T37N, R6W.

10

11

12

30	32	34	36	1090
----	----	----	----	------

TIE: The NW corner of EZ 30 is 2,600 ft. South and 3,300 East
from the NW corner of Section 11, T37N, R6W.

Scale: 1 inch = 2000 feet
Sidelines are 1,500 feet; endlines are 600 feet, and parallel to section lines.
Claim monuments are wooden stakes, at least 1.5' x 1.5' x 4' above the ground.

NOTICE AND CERTIFICATE OF LOCATION - LODE MINING CLAIM

Notice is Hereby Given that:

1) The name of this claim is E 2 111, a lode mining claim.

2) The name and post office address of the locator is:

Pathfinder Mines Corporation 550 California Street
San Francisco, California 94104

3) The date of this location is the 21st day of November, 1981, on which date the notice of location was posted on the claim.

4) The locator does hereby locate and claim 1500 linear feet vein or lode, together with 300 feet in width on each side of the center line of this claim.

5) The general course of the vein or lode is in a North and South direction. The location monument lies within the boundaries of this claim at Corner # 4 the SW corner, and lies on the South end of this claim, and is 1500 feet from the opposite end of this claim.

6) The claim is situated in the SE quarter of Section 3, T. 37 N. R. 6W G & SR Meridian, in the unknown Mining District, County of Coconino, State of Arizona.

MOHAVE T. 37 N. R. 6 W. Sec. 3, SE 4
The boundaries of this claim can be traced:

Beginning at the South end center monument, and running

thence East 300 feet to SE corner monument No. 1;

thence North 1500 feet to NE corner monument No. 2;

thence West 300 feet to North end center monument;

thence West 300 feet to NW corner monument No. 3;

thence South 1500 feet to SW corner monument No. 4;

thence East 300 feet to the point of beginning.

7) All dips, variations, spurs, angles, and all veins, ledges, or deposits within the lines of this claim, together with all water and timber and any other rights appurtenant, allowed by the laws of the State or of the United States, are hereby claimed from the effective date of this location.

8) Tie: Corner No. 4 of this claim is located _____

3000 ft due E

from the SW corner of Section 3 T. 37 N.,
R. 6W .., G&SR, M.

Locator: PATHFINDER MINES CORPORATION =

By: [Signature]
Agent

ARIZONA STATE OFFICE
BU. LAND MANAGEMENT

FEB 11 1982

7:45 A.M.
PHOENIX, ARIZONA

A MC 155819

NOTICE AND CERTIFICATE OF LOCATION - LODE MINING CLAIM

Notice is Hereby Given that:

1) The name of this claim is E2 112, a lode mining claim.

2) The name and post office address of the locator is:

Pathfinder Mines Corporation 550 California Street
San Francisco, California 94104

3) The date of this location is the 21st day of November, 1981, on which date the notice of location was posted on the claim.

4) The locator does hereby locate and claim 1500 linear feet vein or lode, together with 300 feet in width on each side of the center line of this claim.

5) The general course of the vein or lode is in a North and South direction. The location monument lies within the boundaries of this claim at Corner # 1 the NW corner, and lies on the North end of this claim, and is 1500 feet from the opposite end of this claim.

6) The claim is situated in the NE quarter of Section 10, T. 37 N. R. 6W G & SR Meridian, in the unknown Mining District, County of Cocconino, State of Arizona.

MONAVE T. 37 N., R. 6 W., Sec. 10, NE 4
The boundaries of this claim can be traced:

Beginning at the North end center monument, and running

thence West 300 feet to NW corner monument No. 1;

thence South 1500 feet to SW corner monument No. 2;

thence East 300 feet to South end center monument;

thence East 300 feet to SE corner monument No. 3;

thence North 1500 feet to NE corner monument No. 4;

thence West 300 feet to the point of beginning.

7) All dips, variations, spurs, angles, and all veins, ledges, or deposits within the lines of this claim, together with all water and timber and any other rights appurtenant, allowed by the laws of the State or of the United States, are hereby claimed from the effective date of this location.

8) Tie: Corner No. 1 of this claim is located _____

3000 ft DUE EAST

from the SW corner of Section 3 T. 37 N.,
R. 6W .., G&SR, M.

Locator: PATHFINDER MINES CORPORATION -

By: [Signature]

Agent

ARIZONA STATE OFFICE
BU. LAND MANAGEMENT

FEB 11 1982

7:45 A.M.
PHOENIX, ARIZONA

A MC 155820

NOTICE AND CERTIFICATE OF LOCATION - LODE MINING CLAIM

Notice is Hereby Given that:

1) The name of this claim is E2 113, a lode mining claim.

2) The name and post office address of the locator is:

Pathfinder Mines Corporation 550 California Street
San Francisco, California 94104

3) The date of this location is the 21st day of November, 1981, on which date the notice of location was posted on the claim.

4) The locator does hereby locate and claim 1500 linear feet vein or lode, together with 300 feet in width on each side of the center line of this claim.

5) The general course of the vein or lode is in a North and South direction. The location monument lies within the boundaries of this claim at Corner # 4 the SW corner, and lies on the South end of this claim, and is 1500 feet from the opposite end of this claim.

6) The claim is situated in the SE quarter of Section 3, T. 37 N. R. 6W G & SR Meridian, in the unknown Mining District, County of Coconino, State of Arizona.

MOHAVE T. 37N., R. 6W., sec. 3, SE 4
The boundaries of this claim can be traced:

Beginning at the South end center monument, and running

thence East 300 feet to SE corner monument No. 1;

thence North 1500 feet to NE corner monument No. 2;

thence West 300 feet to North end center monument;

thence West 300 feet to NW corner monument No. 3;

thence South 1500 feet to SW corner monument No. 4;

thence East 300 feet to the point of beginning.

7) All dips, variations, spurs, angles, and all veins, ledges, or deposits within the lines of this claim, together with all water and timber and any other rights appurtenant, allowed by the laws of the State or of the United States, are hereby claimed from the effective date of this location.

8) Tie: Corner No. 4 of this claim is located _____

3600 DUE EAST

from the SW corner of Section 3 T. 37 N.,
R. 6W .., G&SR, M.

Locator: ~~PATHFINDER MINES CORPORATION~~

By: [Signature]
Agent

ARIZONA STATE OFFICE
BU. LAND MANAGEMENT

FEB 11 1982

7:45 A.M.
PHOENIX, ARIZ

A HC 155821

NOTICE AND CERTIFICATE OF LOCATION - LODE MINING CLAIM

Notice is Hereby Given that:

1) The name of this claim is E 2 114, a lode mining claim.

2) The name and post office address of the locator is:

Pathfinder Mines Corporation 550 California Street
San Francisco, California 94104

3) The date of this location is the 21st day of November, 1981, on which date the notice of location was posted on the claim.

4) The locator does hereby locate and claim 1500 linear feet vein or lode, together with 300 feet in width on each side of the center line of this claim.

5) The general course of the vein or lode is in a North and South direction. The location monument lies within the boundaries of this claim at Corner # 1 the NW corner, and lies on the North end of this claim, and is 1500 feet from the opposite end of this claim.

6) The claim is situated in the NE quarter of Section 10, T. 37 N. R. 6W G & SR Meridian, in the unknown Mining District, County of Coconino, State of Arizona.

MOHAVE T. 37N., R. 6W., Sec. 10, NE 4
The boundaries of this claim can be traced:

Beginning at the North end center monument, and running

thence West 300 feet to NW corner monument No. 1;

thence South 1500 feet to SW corner monument No. 2;

thence East 300 feet to South end center monument;

thence East 300 feet to SE corner monument No. 3;

thence North 1500 feet to NE corner monument No. 4;

thence West 300 feet to the point of beginning.

7) All dips, variations, spurs, angles, and all veins, ledges, or deposits within the lines of this claim, together with all water and timber and any other rights appurtenant, allowed by the laws of the State or of the United States, are hereby claimed from the effective date of this location.

8) Tie: Corner No. 1 of this claim is located

3600 ft Due East

from the SW corner of Section 3 T. 37 N.,
R. 6W .., G&SR, M.

Locator: PATHFINDER MINES CORPORATION

By:

Agent
ARIZONA STATE OFFICE
BU. LAND MANAGEMENT

FEB 11 1982

7:45 A.M.
PHOENIX, ARIZONA

A MC 155822

NOTICE AND CERTIFICATE OF LOCATION - LODE MINING CLAIM

Notice is Hereby Given that:

1) The name of this claim is EZ 115, a lode mining claim.

2) The name and post office address of the locator is:

Pathfinder Mines Corporation 550 California Street
San Francisco, California 94104

3) The date of this location is the 21st day of November, 1981, on which date the notice of location was posted on the claim.

4) The locator does hereby locate and claim 1500 linear feet vein or lode, together with 300 feet in width on each side of the center line of this claim.

5) The general course of the vein or lode is in a North and South direction. The location monument lies within the boundaries of this claim at Corner # 4 the SW corner, and lies on the South end of this claim, and is 1500 feet from the opposite end of this claim.

6) The claim is situated in the SE quarter of Section 3, T. 37 N. R. 6W G & SR Meridian, in the unknown Mining District, County of Coconino, State of Arizona.

MOHAVE T. 37N., R. 6W., Sec. 3, SE 4
The boundaries of this claim can be traced:

Beginning at the South end center monument, and running

thence East 300 feet to SE corner monument No. 1;

thence North 1500 feet to NE corner monument No. 2;

thence West 300 feet to North end center monument;

thence West 300 feet to NW corner monument No. 3;

thence South 1500 feet to SW corner monument No. 4;

thence East 300 feet to the point of beginning.

7) All dips, variations, spurs, angles, and all veins, ledges, or deposits within the lines of this claim, together with all water and timber and any other rights appurtenant, allowed by the laws of the State or of the United States, are hereby claimed from the effective date of this location.

8) Tie: Corner No. 4 of this claim is located _____

4200 FT Due East

from the SW corner of Section 3 T. 37 N.,
R. 6W .., G&SR, M.

Locator: PATHFINDER MINES CORPORATION

By: [Signature]

Agent

ARIZONA STATE OFFICE
BU. LAND MANAGEMENT

FEB 11 1982

7:45 A.M.
PHOENIX, ARIZONA

A MC 155823

NOTICE AND CERTIFICATE OF LOCATION - LOPE MINING CLAIM

Notice is Hereby Given that:

1) The name of this claim is E2 116, a lode mining claim.

2) The name and post office address of the locator is:

Pathfinder Mines Corporation 550 California Street
San Francisco, California 94104

3) The date of this location is the 21st day of November, 1981, on which date the notice of location was posted on the claim.

4) The locator does hereby locate and claim 1500 linear feet vein or lode, together with 300 feet in width on each side of the center line of this claim.

5) The general course of the vein or lode is in a North and South direction. The location monument lies within the boundaries of this claim at Corner # 1 the NW corner, and lies on the North end of this claim, and is 1500 feet from the opposite end of this claim.

6) The claim is situated in the NE quarter of Section 10, T. 37 N. R. 6W G & SR Meridian, in the unknown Mining District, County of Cocconino, State of Arizona.

NOTE HAVE T. 37 N., R. 6 W., Sec. 10, NE 4
The boundaries of this claim can be traced:

Beginning at the North end center monument, and running
thence West 300 feet to NW corner monument No. 1;
thence South 1500 feet to SW corner monument No. 2;
thence East 300 feet to South end center monument;
thence East 300 feet to SE corner monument No. 3;
thence North 1500 feet to NE corner monument No. 4;
thence West 300 feet to the point of beginning.

7) All dips, variations, spurs, angles, and all veins, ledges, or deposits within the lines of this claim, together with all water and timber and any other rights appurtenant, allowed by the laws of the State or of the United States, are hereby claimed from the effective date of this location.

8) Tie: Corner No. 1 of this claim is located _____

4200 ft Due EAST
from the SW corner of Section 3 T. 37 N.,
R. 6W .., G&SR, M.

Locator: PATHFINDER MINES CORPORATION

By: [Signature]
Agent

ARIZONA STATE OFFICE
BU. LAND MANAGEMENT

FEB 11 1982

7:45 A.M.
PHOENIX, ARIZONA

A MC 155824

NOTICE AND CERTIFICATE OF LOCATION - LODE MINING CLAIM

Notice is Hereby Given that:

1) The name of this claim is E2 117, a lode mining claim.

2) The name and post office address of the locator is:

Pathfinder Mines Corporation 550 California Street
San Francisco, California 94104

3) The date of this location is the 21st day of November, 1981, on which date the notice of location was posted on the claim.

4) The locator does hereby locate and claim 1500 linear feet vein or lode, together with 300 feet in width on each side of the center line of this claim.

5) The general course of the vein or lode is in a North and South direction. The location monument lies within the boundaries of this claim at Corner # 4 the SW corner, and lies on the South end of this claim, and is 1500 feet from the opposite end of this claim.

6) The claim is situated in the SE quarter of Section 3, T. 37 N. R. 6W G & SR Meridian, in the unknown Mining District, County of Cochise, State of Arizona.

met HAVE T. 37 N., R. 6 W., sec. 3, SE 4
The boundaries of this claim can be traced:

Beginning at the South end center monument, and running

thence East 300 feet to SE corner monument No. 1;

thence North 1500 feet to NE corner monument No. 2;

thence West 300 feet to North end center monument;

thence West 300 feet to NW corner monument No. 3;

thence South 1500 feet to SW corner monument No. 4;

thence East 300 feet to the point of beginning.

7) All dips, variations, spurs, angles, and all veins, ledges, or deposits within the lines of this claim, together with all water and timber and any other rights appurtenant, allowed by the laws of the State or of the United States, are hereby claimed from the effective date of this location.

8) Tie: Corner No. 4 of this claim is located _____

4800 ft Due East

from the SW corner of Section 3 T. 37 N.,
R. 6W .., G&SR, M.

Locator: PATHFINDER MINES CORPORATION

By: [Signature]
Agent

ARIZONA STATE OFFICE
BU. LAND MANAGEMENT

FEB 11 1982

7:45 A.M.
PHOENIX, ARIZONA

A MC 155825

NOTICE AND CERTIFICATE OF LOCATION - LODE MINING CLAIM

Notice is Hereby Given that:

1) The name of this claim is EZ 118, a lode mining claim.

2) The name and post office address of the locator is:

Pathfinder Mines Corporation 550 California Street
San Francisco, California 94104

3) The date of this location is the 21st day of November, 1981, on which date the notice of location was posted on the claim.

4) The locator does hereby locate and claim 1500 linear feet vein or lode, together with 300 feet in width on each side of the center line of this claim.

5) The general course of the vein or lode is in a North and South direction. The location monument lies within the boundaries of this claim at Corner # 1 the NW corner, and lies on the North end of this claim, and is 1500 feet from the opposite end of this claim.

6) The claim is situated in the NE quarter of Section 10, T. 37 N. R. 6W G & SR Meridian, in the unknown Mining District, County of Cocino, State of Arizona.

MOHAVE T. 37 N. R. 6 W. Sec. 10, NE 4
The boundaries of this claim can be traced:

Beginning at the North end center monument, and running

thence West 300 feet to NW corner monument No. 1;

thence South 1500 feet to SW corner monument No. 2;

thence East 300 feet to South end center monument;

thence East 300 feet to SE corner monument No. 3;

thence North 1500 feet to NE corner monument No. 4;

thence West 300 feet to the point of beginning.

7) All dips, variations, spurs, angles, and all veins, ledges, or deposits within the lines of this claim, together with all water and timber and any other rights appurtenant, allowed by the laws of the State or of the United States, are hereby claimed from the effective date of this location.

8) Tie: Corner No. 1 of this claim is located

4800 ft DUE EAST

From the SW corner of Section 3 T. 37 N.,
R. 6W .., G&SR, M:

Locator: PATHFINDER MINES CORPORATION

By:

Agent

ARIZONA STATE OFFICE
BU. LAND MANAGEMENT

FEB 11 1982

7:45 A.M.
PHOENIX, ARIZONA

A MC 155826

NOTICE AND CERTIFICATE OF LOCATION - LODE MINING CLAIM

Notice is Hereby Given that:

1) The name of this claim is EZ 119, a lode mining claim.

2) The name and post office address of the locator is:

Pathfinder Mines Corporation 550 California Street
San Francisco, California 94104

3) The date of this location is the 8 day of DECEMBER, 1981, on which date the notice of location was posted on the claim.

4) The locator does hereby locate and claim 1,500 linear feet vein or lode, together with 300 feet in width on each side of the center line of this claim.

5) The general course of the vein or lode is in a North and South direction. The location monument lies within the boundaries of this claim at Corner # 4 the SW corner, and lies on the south end of this claim, and is 1,500 feet from the opposite end of this claim.

6) The claim is situated in the NW & SW quarter of Section 11, Twp. 37N, Rge. 6W, G & SR Base & Meridian, in the unknown Mining District, County of Mohave, State of Arizona.

T. 37N., R. 6W., Sec. 11, NW & SW
The boundaries of this claim can be traced:

Beginning at the South end center monument, and running

thence East 300 feet to SE corner monument No. 1;

thence North 1,500 feet to NE corner monument No. 2;

thence West 300 feet to North end center monument;

thence West 300 feet to NW corner monument No. 3;

thence South 1,500 feet to SW corner monument No. 4;

thence East 300 feet to the point of beginning.

7) All dips, variations, spurs, angles, and all veins, ledges, or deposits within the lines of this claim, together with all water and timber and any other rights appurtenant, allowed by the laws of the State or of the United States, are hereby claimed from the effective date of this location.

8) Tie: Corner No. 4 of this claim is located 3000' SOUTH

from the NW corner of Section 11, Twp. 37N, Rge. 6W, G&SR, BM.

Locator: PATHFINDER MINES CORPORATION

By: [Signature]

Agent

ARIZONA STATE OFFICE
BUL. LAND MANAGEMENT

FEB 11 1982

7:45 A.M.
PHOENIX, ARIZONA

A HC 155827

NOTICE AND CERTIFICATE OF LOCATION - LODE MINING CLAIM

Notice is Hereby Given that:

1) The name of this claim is EZ 120, a lode mining claim.

2) The name and post office address of the locator is:

Pathfinder Mines Corporation 550 California Street
San Francisco, California 94104

3) The date of this location is the 8 day of ^{DECEMBER} ~~November~~, 1981, on which date the notice of location was posted on the claim.

4) The locator does hereby locate and claim 1,500 linear feet vein or lode, together with 300 feet in width on each side of the center line of this claim.

5) The general course of the vein or lode is in a South and North direction. The location monument lies within the boundaries of this claim at Corner # 1 the NW corner, and lies on the North end of this claim, and is 1,500 feet from the opposite end of this claim.

6) The claim is situated in the ~~NW & SW~~ quarter of Section 11, Twp. 37N, Rge. 6W, G & SR Base & Meridian, in the unknown Mining District, County of Mohave, State of Arizona.
T. 37N, R. 6W, Sec. 11, SW 1/4
The boundaries of this claim can be traced:

Beginning at the North end center monument, and running

thence West 300 feet to NW corner monument No. 1;

thence South 1,500 feet to SW corner monument No. 2;

thence East 300 feet to South end center monument;

thence East 300 feet to SE corner monument No. 3;

thence North 1,500 feet to NE corner monument No. 4;

thence West 300 feet to the point of beginning.

7) All dips, variations, spurs, angles, and all veins, ledges, or deposits within the lines of this claim, together with all water and timber and any other rights appurtenant, allowed by the laws of the State or of the United States, are hereby claimed from the effective date of this location.

8) Tie: Corner No. 1 of this claim is located 3000' SOUTH

from the NW corner of Section 11, Twp. 37N, Rge. 6W, G&SR, BM.

Locator: PATHFINDER MINES CORPORATION

By:

Agent

ARIZONA STATE OFFICE
BU. LAND MANAGEMENT

FEB 11 1982

7:45 A.M.
PHOENIX, ARIZONA

A MC 155828

NOTICE AND CERTIFICATE OF LOCATION - LODE MINING CLAIM

Notice is Hereby Given that:

1) The name of this claim is EZ 121, a lode mining claim.

2) The name and post office address of the locator is:

Pathfinder Mines Corporation 550 California Street
San Francisco, California 94104

3) The date of this location is the 20th day of November, 1981, on which date the notice of location was posted on the claim.

4) The locator does hereby locate and claim 1500 linear feet vein or lode, together with 300 feet in width on each side of the center line of this claim.

5) The general course of the vein or lode is in a North and South direction. The location monument lies within the boundaries of this claim at Corner # 4 the SW corner, and lies on the South end of this claim, and is 1500 feet from the opposite end of this claim.

6) The claim is situated in the NW 1/4 quarter of Section 3, T. 37 N. R. 6 W G & SR Meridian, in the unknown Mining District, County of Coconino, State of Arizona.

NOTE T. 37 N., R. 6 W., Sec. 3, NW 1/4
The boundaries of this claim can be traced:

Beginning at the South end center monument, and running

thence East 300 feet to SE corner monument No. 1;

thence North 1500 feet to NE corner monument No. 2;

thence West 300 feet to North end center monument;

thence West 300 feet to NW corner monument No. 3;

thence South 1500 feet to SW corner monument No. 4;

thence East 300 feet to the point of beginning.

7) All dips, variations, spurs, angles, and all veins, ledges, or deposits within the lines of this claim, together with all water and timber and any other rights appurtenant, allowed by the laws of the State or of the United States, are hereby claimed from the effective date of this location.

8) Tie: Corner No. 4 of this claim is located _____

3000ft North and Off East

from the SW corner of Section 3 T. 37 N.,
R. 6 W .., G&SR, M.

Locator: PATHFINDER MINES CORPORATION =

By: [Signature]
Agent

ARIZONA STATE OFFICE
BU. LAND MANAGEMENT

FEB 11 1982

7:45 A.M.
PHOENIX, ARIZONA

A MC 155829

NOTICE AND CERTIFICATE OF LOCATION - LODE MINING CLAIM

Notice is Hereby Given that:

1) The name of this claim is EZ 122, a lode mining claim.

2) The name and post office address of the locator is:

Pathfinder Mines Corporation 550 California Street
San Francisco, California 94104

3) The date of this location is the 20th day of November, 1981, on which date the notice of location was posted on the claim.

4) The locator does hereby locate and claim 1500 linear feet vein or lode, together with 300 feet in width on each side of the center line of this claim.

5) The general course of the vein or lode is in a North and South direction. The location monument lies within the boundaries of this claim at Corner # 1 the NW corner, and lies on the North end of this claim, and is 1500 feet from the opposite end of this claim.

6) The claim is situated in the NW 1/4 SW quarter of Section 3, T. 37 N. R. 6 W G & SR Meridian, in the unknown Mining District, County of Cochise, State of Arizona.
no HAVE T. 37 N., R. 6 W., Sec. 3, NW 1/4 SW 1/4
The boundaries of this claim can be traced:

Beginning at the North end center monument, and running

thence West 300 feet to NW corner monument No. 1;

thence South 1500 feet to SW corner monument No. 2;

thence East 300 feet to South end center monument;

thence East 300 feet to SE corner monument No. 3;

thence North 1500 feet to NE corner monument No. 4;

thence West 300 feet to the point of beginning.

7) All dips, variations, spurs, angles, and all veins, ledges, or deposits within the lines of this claim, together with all water and timber and any other rights appurtenant, allowed by the laws of the State or of the United States, are hereby claimed from the effective date of this location.

8) Tie: Corner No. 1 of this claim is located _____

3000 ft North And Off East

from the SW corner of Section 3 T. 37 N.,
R. 6 W ., G&SR, M.

Locator: PATHFINDER MINES CORPORATION

By: [Signature]

ARIZONA STATE OFFICE
BU. LAND MANAGEMENT

FEB 11 1982

1:45 A.M.
PHOENIX, ARIZONA

A MC 155830

NOTICE AND CERTIFICATE OF LOCATION - LODE MINING CLAIM

Notice is Hereby Given that:

1) The name of this claim is E2123, a lode mining claim.

2) The name and post office address of the locator is:

Pathfinder Mines Corporation 550 California Street
San Francisco, California 94104

3) The date of this location is the 20th day of November, 1981, on which date the notice of location was posted on the claim.

4) The locator does hereby locate and claim 1500 linear feet vein or lode, together with 300 feet in width on each side of the center line of this claim.

5) The general course of the vein or lode is in a North and South direction. The location monument lies within the boundaries of this claim at Corner # 4 the SW corner, and lies on the South end of this claim, and is 1500 feet from the opposite end of this claim.

6) The claim is situated in the NW quarter of Section 3, T. 37 N. R. 6W G & SR Meridian, in the unknown Mining District, County of Cochise, State of Arizona.

NO HAVE T. 37N., R. 6W., Sec. 3, NW 4
The boundaries of this claim can be traced:

Beginning at the South end center monument, and running

thence East 300 feet to SE corner monument No. 1;

thence North 1500 feet to NE corner monument No. 2;

thence West 300 feet to North end center monument;

thence West 300 feet to NW corner monument No. 3;

thence South 1500 feet to SW corner monument No. 4;

thence East 300 feet to the point of beginning.

7) All dips, variations, spurs, angles, and all veins, ledges, or deposits within the lines of this claim, together with all water and timber and any other rights appurtenant, allowed by the laws of the State or of the United States, are hereby claimed from the effective date of this location.

8) Tie: Corner No. 4 of this claim is located

3000ft NORTH AND 600ft EAST

from the SW corner of Section 3 T. 37 N.,
R. 6W .., G&SR, M.

Locator: PATHFINDER MINES CORPORATION

By: [Signature]
Agent

ARIZONA STATE OFFICE
BU. LAND MANAGEMENT

FEB 11 1982

7:45 A.M.
PHOENIX ARIZONA

A MC 155831

NOTICE AND CERTIFICATE OF LOCATION - LODE MINING CLAIM

Notice is Hereby Given that:

1) The name of this claim is EZ 124, a lode mining claim.

2) The name and post office address of the locator is:

Pathfinder Mines Corporation 550 California Street
San Francisco, California 94104

3) The date of this location is the 20th day of November, 1981, on which date the notice of location was posted on the claim.

4) The locator does hereby locate and claim 1500 linear feet vein or lode, together with 300 feet in width on each side of the center line of this claim.

5) The general course of the vein or lode is in a North and South direction. The location monument lies within the boundaries of this claim at Corner # 1 the NW corner, and lies on the North end of this claim, and is 1500 feet from the opposite end of this claim.

6) The claim is situated in the NW & SW quarter of Section 3, T. 37 N. R. 6W G & SR Meridian, in the UNKNOWN Mining District, County of Coconino, State of Arizona.

MOHAVE T. 37 N., R. 6 W., Sec. 3, NW & SW
The boundaries of this claim can be traced:

Beginning at the North end center monument, and running

thence West 300 feet to NW corner monument No. 1;

thence South 1500 feet to SW corner monument No. 2;

thence East 300 feet to South end center monument;

thence East 300 feet to SE corner monument No. 3;

thence North 1500 feet to NE corner monument No. 4;

thence West 300 feet to the point of beginning.

7) All dips, variations, spurs, angles, and all veins, ledges, or deposits within the lines of this claim, together with all water and timber and any other rights appurtenant, allowed by the laws of the State or of the United States, are hereby claimed from the effective date of this location.

8) Tie: Corner No. 1 of this claim is located _____

3000 ft North And 600 ft East

from the SW corner of Section 3 T. 37 N.,
R. 6W .., G&SR, M.

Locator: PATHFINDER MINES CORPORATION -

By: [Signature]

Agent

ARIZONA STATE OFFICE
BU. LAND MANAGEMENT

FEB 11 1982

7:45 A.M.
PHOENIX, ARIZONA

A MC 155832

NOTICE AND CERTIFICATE OF LOCATION - LODE MINING CLAIM

Notice is Hereby Given that:

1) The name of this claim is EZ 125, a lode mining claim.

2) The name and post office address of the locator is:

Pathfinder Mines Corporation 550 California Street
San Francisco, California 94104

3) The date of this location is the 20th day of November, 1981, on which date the notice of location was posted on the claim.

4) The locator does hereby locate and claim 1500 linear feet vein or lode, together with 300 feet in width on each side of the center line of this claim.

5) The general course of the vein or lode is in a North and South direction. The location monument lies within the boundaries of this claim at Corner # 4 the SW corner, and lies on the South end of this claim, and is 1500 feet from the opposite end of this claim.

6) The claim is situated in the NW 1/4 quarter, of Section 3, T. 37 N. R. 6W G & SR Meridian, in the unknown Mining District, County of Cocconino, State of Arizona.

MOHAVE T. 37 N., R. 6W., Sec. 3, NW 1/4
The boundaries of this claim can be traced:

Beginning at the South end center monument, and running

thence East 300 feet to SE corner monument No. 1;

thence North 1500 feet to NE corner monument No. 2;

thence West 300 feet to North end center monument;

thence West 300 feet to NW corner monument No. 3;

thence South 1500 feet to SW corner monument No. 4;

thence East 300 feet to the point of beginning.

7) All dips, variations, spurs, angles, and all veins, ledges, or deposits within the lines of this claim, together with all water and timber and any other rights appurtenant, allowed by the laws of the State or of the United States, are hereby claimed from the effective date of this location.

8) Tie: Corner No. 4 of this claim is located _____

3000 ft North AND 1200 ft EAST

from the SW corner of Section 3 T. 37 N.,
R. 6W .., G&SR, M.

Locator: PATHFINDER MINES CORPORATION

By: [Signature]
Agent

ARIZONA STATE OFFICE
BU. LAND MANAGEMENT

FEB 11 1982

7:45 A.M.
PHOENIX, ARIZONA

A HC 155833

NOTICE AND CERTIFICATE OF LOCATION - LODE MINING CLAIM

Notice is Hereby Given that:

1) The name of this claim is E2126, a lode mining claim.

2) The name and post office address of the locator is:

Pathfinder Mines Corporation 550 California Street
San Francisco, California 94104

3) The date of this location is the 20th day of November, 1981, on which date the notice of location was posted on the claim.

4) The locator does hereby locate and claim 1500 linear feet vein or lode, together with 300 feet in width on each side of the center line of this claim.

5) The general course of the vein or lode is in a North and South direction. The location monument lies within the boundaries of this claim at Corner # 1 the NW corner, and lies on the North end of this claim, and is 1500 feet from the opposite end of this claim.

6) The claim is situated in the NW & SW quarter of Section 3, T. 37 N. R. 6 W. G & SR Meridian, in the unknown Mining District, County of Cocino, State of Arizona.

MOHAVE T. 37 N., R. 6 W., Sec. 3, NW 1/4 & SW 1/4
The boundaries of this claim can be traced:

Beginning at the North end center monument, and running

thence West 300 feet to NW corner monument No. 1;

thence South 1500 feet to SW corner monument No. 2;

thence East 300 feet to South end center monument;

thence East 300 feet to SE corner monument No. 3;

thence North 1500 feet to NE corner monument No. 4;

thence West 300 feet to the point of beginning.

7) All dips, variations, spurs, angles, and all veins, ledges, or deposits within the lines of this claim, together with all water and timber and any other rights appurtenant, allowed by the laws of the State or of the United States, are hereby claimed from the effective date of this location.

8) Tie: Corner No. 1 of this claim is located _____

3000 ft North and 1200 ft East

from the SW corner of Section 3 T. 37 N.,
R. 6 W. .., G&SR, M.

Locator: PATHFINDER MINES CORPORATION

By: J. H. W. Alford
Agent

ARIZONA STATE OFFICE
BU. LAND MANAGEMENT

FEB 11 1982

7:45 A.M.
PHOENIX, ARIZONA

A HC 155834

NOTICE AND CERTIFICATE OF LOCATION - LODE MINING CLAIM

Notice is Hereby Given that:

1) The name of this claim is EZ 127, a lode mining claim.

2) The name and post office address of the locator is:

Pathfinder Mines Corporation 550 California Street
San Francisco, California 94104

3) The date of this location is the 20th day of November, 1981, on which date the notice of location was posted on the claim.

4) The locator does hereby locate and claim 1500 linear feet vein or lode, together with 300 feet in width on each side of the center line of this claim.

5) The general course of the vein or lode is in a North and South direction. The location monument lies within the boundaries of this claim at Corner # 4 the SW corner, and lies on the South end of this claim, and is 1500 feet from the opposite end of this claim.

6) The claim is situated in the NW quarter of Section 3, T. 37 N. R. 6W G & SR Meridian, in the unknown Mining District, County of Coconino, State of Arizona.

MONAHUT T. 37N., R. 6W., Sec. 3, NW 1/4
The boundaries of this claim can be traced:

Beginning at the South end center monument, and running

thence East 300 feet to SE corner monument No. 1;

thence North 1500 feet to NE corner monument No. 2;

thence West 300 feet to North end center monument;

thence West 300 feet to NW corner monument No. 3;

thence South 1500 feet to SW corner monument No. 4;

thence East 300 feet to the point of beginning.

7) All dips, variations, spurs, angles, and all veins, ledges, or deposits within the lines of this claim, together with all water and timber and any other rights appurtenant, allowed by the laws of the State or of the United States, are hereby claimed from the effective date of this location.

8) Tie: Corner No. 4 of this claim is located _____

3000 ft NORTH AND 1800ft EAST

from the SW corner of Section 3 T. 37 N.,
R. 6W .., G&SR, M.

Locator: PATHFINDER MINES CORPORATION

By: [Signature]

Agent

ARIZONA STATE OFFICE
BU. LAND MANAGEMENT

FEB 11 1982

7:45 A.M.
PHOENIX, ARIZONA

A MC 155835

NOTICE AND CERTIFICATE OF LOCATION - LODE MINING CLAIM

Notice is Hereby Given that:

1) The name of this claim is E2 128, a lode mining claim.

2) The name and post office address of the locator is:

Pathfinder Mines Corporation 550 California Street
San Francisco, California 94104

3) The date of this location is the 20th day of November, 1981, on which date the notice of location was posted on the claim.

4) The locator does hereby locate and claim 1500 linear feet vein or lode, together with 300 feet in width on each side of the center line of this claim.

5) The general course of the vein or lode is in a North and South direction. The location monument lies within the boundaries of this claim at Corner # 1 the NW corner, and lies on the North end of this claim, and is 1500 feet from the opposite end of this claim.

6) The claim is situated in the NW 1/4 quarter of Section 3, T. 37 N. R. 6W G & SR Meridian, in the unknown Mining District, County of Cochise, State of Arizona.
more HAVE T. 37 N., R. 6W., Sec. 3, NW 1/4 + SW 1/4
The boundaries of this claim can be traced:

Beginning at the North end center monument, and running

thence West 300 feet to NW corner monument No. 1;

thence South 1500 feet to SW corner monument No. 2;

thence East 300 feet to South end center monument;

thence East 300 feet to SE corner monument No. 3;

thence North 1500 feet to NE corner monument No. 4;

thence West 300 feet to the point of beginning.

7) All dips, variations, spurs, angles, and all veins, ledges, or deposits within the lines of this claim, together with all water and timber and any other rights appurtenant, allowed by the laws of the State or of the United States, are hereby claimed from the effective date of this location.

8) Tie: Corner No. 1 of this claim is located

3000ft North And 1800ft EAST

from the SW corner of Section 3 T. 37 N.,
R. 6W .., G&SR, M.

Locator: PATHFINDER MINES CORPORATION

By: [Signature]
Agent

ARIZONA STATE OFFICE
BU. LAND MANAGEMENT

FEB 11 1982

7:45 A.M.
PHOENIX, ARIZONA

A MC 155036

NOTICE AND CERTIFICATE OF LOCATION - LODE MINING CLAIM

Notice is Hereby Given that:

1) The name of this claim is EZ 129, a lode mining claim.

2) The name and post office address of the locator is:

Pathfinder Mines Corporation 550 California Street
San Francisco, California 94104

3) The date of this location is the 20th day of November, 1981, on which date the notice of location was posted on the claim.

4) The locator does hereby locate and claim 1500 linear feet vein or lode, together with 300 feet in width on each side of the center line of this claim.

5) The general course of the vein or lode is in a North and South direction. The location monument lies within the boundaries of this claim at Corner # 4 the SW corner, and lies on the South end of this claim, and is 1500 feet from the opposite end of this claim.

6) The claim is situated in the NW 1/4 quarter of Section 3, T. 37 N. R. 6W G & SR Meridian, in the unknown Mining District, County of Cochise, State of Arizona.
MOHAVE T. 37 N., R. 6W., Sec. 3, NW 1/4 NE 1/4
The boundaries of this claim can be traced:

Beginning at the South end center monument, and running

thence East 300 feet to SE corner monument No. 1;

thence North 1500 feet to NE corner monument No. 2;

thence West 300 feet to North end center monument;

thence West 300 feet to NW corner monument No. 3;

thence South 1500 feet to SW corner monument No. 4;

thence East 300 feet to the point of beginning.

7) All dips, variations, spurs, angles, and all veins, ledges, or deposits within the lines of this claim, together with all water and timber and any other rights appurtenant, allowed by the laws of the State or of the United States, are hereby claimed from the effective date of this location.

8) Tie: Corner No. 4 of this claim is located _____

3000 Ft North and 2400 Ft East

from the SW corner of Section 3 T. 37 N.,
R. 6W .., G&SR, M.

Locator: PATHFINDER MINES CORPORATION

By: [Signature]
Agent

ARIZONA STATE OFFICE
BU. LAND MANAGEMENT

FEB 11 1982

7:45 A.M.
PHOENIX, ARIZONA

A MC 155837

NOTICE AND CERTIFICATE OF LOCATION - LODE MINING CLAIM

Notice is Hereby Given that:

- 1) The name of this claim is E-2 130, a lode mining claim.
- 2) The name and post office address of the locator is:

Pathfinder Mines Corporation 550 California Street
San Francisco, California 94104

- 3) The date of this location is the 20th day of November, 1981, on which date the notice of location was posted on the claim.
- 4) The locator does hereby locate and claim 1500 linear feet vein or lode, together with 300 feet in width on each side of the center line of this claim.
- 5) The general course of the vein or lode is in a North and South direction. The location monument lies within the boundaries of this claim at Corner # 1 the NW corner, and lies on the North end of this claim, and is 1500 feet from the opposite end of this claim.

- 6) The claim is situated in the NE quarter of Section 10, T. 37 N. R. 6W G & SR Meridian, in the unknown Mining District, County of Coconino, State of Arizona.
- McHANE T. 37 N., R. 6 W., Sec. 10, NE 4
- The boundaries of this claim can be traced:

Beginning at the North end center monument, and running

thence West 300 feet to NW corner monument No. 1;

thence South 1500 feet to SW corner monument No. 2;

thence East 300 feet to South end center monument;

thence East 300 feet to SE corner monument No. 3;

thence North 1500 feet to NE corner monument No. 4;

thence West 300 feet to the point of beginning.

- 7) All dips, variations, spurs, angles, and all veins, ledges, or deposits within the lines of this claim, together with all water and timber and any other rights appurtenant, allowed by the laws of the State or of the United States, are hereby claimed from the effective date of this location.

- 8) Tie: Corner No. 1 of this claim is located 3000 FT North & 2400 FT EAST

from the SW corner of Section 3 T. 37 N.,
R. 6W .., G&SR, M.

Locator: PATHFINDER MINES CORPORATION -

By: [Signature]

Agent

ARIZONA STATE OFFICE
BU. LAND MANAGEMENT

FEB 11 1982

7:45 A.M.
PHOENIX, ARIZONA

A MC 155838

NOTICE AND CERTIFICATE OF LOCATION - LODE MINING CLAIM

Notice is Hereby Given that:

1) The name of this claim is E2131, a lode mining claim.

2) The name and post office address of the locator is:

Pathfinder Mines Corporation 550 California Street
San Francisco, California 94104

3) The date of this location is the 21st day of November, 1981, on which date the notice of location was posted on the claim.

4) The locator does hereby locate and claim 1500 linear feet vein or lode, together with 300 feet in width on each side of the center line of this claim.

5) The general course of the vein or lode is in a North and South direction. The location monument lies within the boundaries of this claim at Corner # 4 the SW corner, and lies on the South end of this claim, and is 1500 feet from the opposite end of this claim.

6) The claim is situated in the NE quarter of Section 3, T. 37 N. R. 6W G & SR Meridian, in the unknown Mining District, County of Coconino, State of Arizona.

Mohave T. 37N, R. 6W, Sec. 3, NE⁴
The boundaries of this claim can be traced:

Beginning at the South end center monument, and running

thence East 300 feet to SE corner monument No. 1;

thence North 1500 feet to NE corner monument No. 2;

thence West 300 feet to North end center monument;

thence West 300 feet to NW corner monument No. 3;

thence South 1500 feet to SW corner monument No. 4;

thence East 300 feet to the point of beginning.

7) All dips, variations, spurs, angles, and all veins, ledges, or deposits within the lines of this claim, together with all water and timber and any other rights appurtenant, allowed by the laws of the State or of the United States, are hereby claimed from the effective date of this location.

8) Tie: Corner No. 4 of this claim is located _____

3000ft NORTH & 3000ft EAST

from the SW corner of Section 3 T. 37 N.,
R. 6W .., G&SR, M.

Locator: PATHFINDER MINES CORPORATION

By: [Signature]
Agent

ARIZONA STATE OFFICE
BU. LAND MANAGEMENT

FEB 11 1982

7:45 A.M.
PHOENIX, ARIZONA

A MC 155039

NOTICE AND CERTIFICATE OF LOCATION - LODE MINING CLAIM

Notice is Hereby Given that:

1) The name of this claim is E 2 132, a lode mining claim.

2) The name and post office address of the locator is:

Pathfinder Mines Corporation 550 California Street
San Francisco, California 94104

3) The date of this location is the 21st day of November, 1981, on which date the notice of location was posted on the claim.

4) The locator does hereby locate and claim 1500 linear feet vein or lode, together with 300 feet in width on each side of the center line of this claim.

5) The general course of the vein or lode is in a North and South direction. The location monument lies within the boundaries of this claim at Corner # 1 the NW corner, and lies on the North end of this claim, and is 1500 feet from the opposite end of this claim.

6) The claim is situated in the NE 1/4 SE quarter of Section 3, T. 37 N. R. 6 W G & SR Meridian, in the unknown Mining District, County of Cocino, State of Arizona.
MOHAVE T. 37 N., R. 6 W, Sec. 3, NE 1/4 SE 4
The boundaries of this claim can be traced:

Beginning at the North end center monument, and running

thence West 300 feet to NW corner monument No. 1;

thence South 1500 feet to SW corner monument No. 2;

thence East 300 feet to South end center monument;

thence East 300 feet to SE corner monument No. 3;

thence North 1500 feet to NE corner monument No. 4;

thence West 300 feet to the point of beginning.

7) All dips, variations, spurs, angles, and all veins, ledges, or deposits within the lines of this claim, together with all water and timber and any other rights appurtenant, allowed by the laws of the State or of the United States, are hereby claimed from the effective date of this location.

8) Tie: Corner No. 1 of this claim is located _____

3000 ft NORTH AND 3000 ft EAST

from the SW corner of Section 3 T. 37 N.,
R. 6 W .., G&SR, M.

Locator: PATHFINDER MINES CORPORATION

By: [Signature]

Agent

ARIZONA STATE OFFICE
BU. LAND MANAGEMENT

FEB 11 1982

7:45 A.M.
PHOENIX, ARIZONA

A MC 155840

NOTICE AND CERTIFICATE OF LOCATION - LODE MINING CLAIM

Notice is Hereby Given that:

1) The name of this claim is E2 133, a lode mining claim.

2) The name and post office address of the locator is:

Pathfinder Mines Corporation 550 California Street
San Francisco, California 94104

3) The date of this location is the 21st day of November, 1981, on which date the notice of location was posted on the claim.

4) The locator does hereby locate and claim 1500 linear feet vein or lode, together with 300 feet in width on each side of the center line of this claim.

5) The general course of the vein or lode is in a North and South direction. The location monument lies within the boundaries of this claim at Corner # 4 the SW corner, and lies on the South end of this claim, and is 1500 feet from the opposite end of this claim.

6) The claim is situated in the NE quarter of Section 3, T. 37N. R. 6W G & SR Meridian, in the unknown Mining District, County of Coconino, State of Arizona.

MOHAVE T. 37N., R. 6W., Sec. 3, NE 4
The boundaries of this claim can be traced:

Beginning at the South end center monument, and running

thence East 300 feet to SE corner monument No. 1;

thence North 1500 feet to NE corner monument No. 2;

thence West 300 feet to North end center monument;

thence West 300 feet to NW corner monument No. 3;

thence South 1500 feet to SW corner monument No. 4;

thence East 300 feet to the point of beginning.

7) All dips, variations, spurs, angles, and all veins, ledges, or deposits within the lines of this claim, together with all water and timber and any other rights appurtenant, allowed by the laws of the State or of the United States, are hereby claimed from the effective date of this location.

8) Tie: Corner No. 4 of this claim is located _____

3000 ft NORTH AND 3600 ft EAST

from the SW corner of Section 3 T. 37 N.,
R. 6W .., G&SR, M.

Locator: PATHFINDER MINES CORPORATION -

By: [Signature]

Agent

ARIZONA STATE OFFICE
BU. LAND MANAGEMENT

FEB 11 1982

7:45 A.M.
PHOENIX, ARIZONA

A MC 155841

NOTICE AND CERTIFICATE OF LOCATION - LODE MINING CLAIM

Notice is Hereby Given that:

1) The name of this claim is E2 134, a lode mining claim.

2) The name and post office address of the locator is:

Pathfinder Mines Corporation 550 California Street
San Francisco, California 94104

3) The date of this location is the 21st day of November, 1981, on which date the notice of location was posted on the claim.

4) The locator does hereby locate and claim 1500 linear feet vein or lode, together with 300 feet in width on each side of the center line of this claim.

5) The general course of the vein or lode is in a North and South direction. The location monument lies within the boundaries of this claim at Corner # 1 the NW corner, and lies on the North end of this claim, and is 1500 feet from the opposite end of this claim.

6) The claim is situated in the NE & SE quarter of Section 3, T. 37N. R. 6W G & SR Meridian, in the unknown Mining District, County of Coconino, State of Arizona.
MOHAVE T. 37N., R. 6W., Sec. 3, NE & SE
The boundaries of this claim can be traced:

Beginning at the North end center monument, and running

thence West 300 feet to NW corner monument No. 1;

thence South 1500 feet to SW corner monument No. 2;

thence East 300 feet to South end center monument;

thence East 300 feet to SE corner monument No. 3;

thence North 1500 feet to NE corner monument No. 4;

thence West 300 feet to the point of beginning.

7) All dips, variations, spurs, angles, and all veins, ledges, or deposits within the lines of this claim, together with all water and timber and any other rights appurtenant, allowed by the laws of the State or of the United States, are hereby claimed from the effective date of this location.

8) Tie: Corner No. 1 of this claim is located _____

3000ft NORTH AND 3600ft EAST

from the SW corner of Section 3 T. 37 N.,
R. 6W .., G&SR, M.

Locator: PATHFINDER MINES CORPORATION

By: [Signature]
Agent

ARIZONA STATE OFFICE
BU. LAND MANAGEMENT

FEB 11 1982

7:45 A.M.
PHOENIX, ARIZONA

A MC 155842

NOTICE AND CERTIFICATE OF LOCATION - LODE MINING CLAIM

Notice is Hereby Given that:

1) The name of this claim is E2 135, a lode mining claim.

2) The name and post office address of the locator is:

Pathfinder Mines Corporation 550 California Street
San Francisco, California 94104

3) The date of this location is the 21st day of November, 1981, on which date the notice of location was posted on the claim.

4) The locator does hereby locate and claim 1500 linear feet vein or lode, together with 300 feet in width on each side of the center line of this claim.

5) The general course of the vein or lode is in a North and South direction. The location monument lies within the boundaries of this claim at Corner # 4 the SW corner, and lies on the South end of this claim, and is 1500 feet from the opposite end of this claim.

6) The claim is situated in the NE quarter of Section 3, T. 37 N. R. 6W G & SR Meridian, in the unknown Mining District, County of Coconino, State of Arizona.

MOHAVE T. 37N., R. 6W., Sec. 3, NE 4
The boundaries of this claim can be traced:

Beginning at the South end center monument, and running

thence East 300 feet to SE corner monument No. 1;

thence North 1500 feet to NE corner monument No. 2;

thence West 300 feet to North end center monument;

thence West 300 feet to NW corner monument No. 3;

thence South 1500 feet to SW corner monument No. 4;

thence East 300 feet to the point of beginning.

7) All dips, variations, spurs, angles, and all veins, ledges, or deposits within the lines of this claim, together with all water and timber and any other rights appurtenant, allowed by the laws of the State or of the United States, are hereby claimed from the effective date of this location.

8) Tie: Corner No. 4 of this claim is located _____

3000ft North And 4200ft EAST

from the SW corner of Section 3 T. 37 N.,
R. 6W .., G&SR, M.

Locator: PATHFINDER MINES CORPORATION =

By: [Signature]

Agent
ARIZONA STATE OFFICE
BU. LAND MANAGEMENT

FEB 11 1982

7:45 A.M.
PHOENIX, ARIZONA

A MC 155843

NOTICE AND CERTIFICATE OF LOCATION - LODE MINING CLAIM

Notice is Hereby Given that:

1) The name of this claim is E2 136, a lode mining claim.

2) The name and post office address of the locator is:

Pathfinder Mines Corporation 550 California Street
San Francisco, California 94104

3) The date of this location is the 21st day of November, 1981, on which date the notice of location was posted on the claim.

4) The locator does hereby locate and claim 1500 linear feet vein or lode, together with 300 feet in width on each side of the center line of this claim.

5) The general course of the vein or lode is in a North and South direction. The location monument lies within the boundaries of this claim at Corner # 1 the NW corner, and lies on the North end of this claim, and is 1500 feet from the opposite end of this claim.

6) The claim is situated in the NESE quarter of Section 3, T. 37 N. R. 6W G & SR Meridian, in the unknown Mining District, County of Cocconino, State of Arizona.
MOHAVE T. 37N., R. 6W., Sec. 3, NE4 + SE4
The boundaries of this claim can be traced:

Beginning at the North end center monument, and running

thence West 300 feet to NW corner monument No. 1;

thence South 1500 feet to SW corner monument No. 2;

thence East 300 feet to South end center monument;

thence East 300 feet to SE corner monument No. 3;

thence North 1500 feet to NE corner monument No. 4;

thence West 300 feet to the point of beginning.

7) All dips, variations, spurs, angles, and all veins, ledges, or deposits within the lines of this claim, together with all water and timber and any other rights appurtenant, allowed by the laws of the State or of the United States, are hereby claimed from the effective date of this location.

8) Tie: Corner No. 1 of this claim is located 3000ft North And 4200ft EAST

from the SW corner of Section 3 T. 37 N.,
R. 6W .., G&SR, M.

Locator: PATHFINDER MINES CORPORATION

By: [Signature]

Agent

ARIZONA STATE OFFICE
BU. LAND MANAGEMENT

FEB 11 1982

7:45 A.M.
PHOENIX, ARIZONA

A MC 155844

NOTICE AND CERTIFICATE OF LOCATION - LODE MINING CLAIM

Notice is Hereby Given that:

1) The name of this claim is EZ 137, a lode mining claim.

2) The name and post office address of the locator is:

Pathfinder Mines Corporation 550 California Street
San Francisco, California 94104

3) The date of this location is the 21st day of November, 1981, on which date the notice of location was posted on the claim.

4) The locator does hereby locate and claim 1500 linear feet vein or lode, together with 300 feet in width on each side of the center line of this claim.

5) The general course of the vein or lode is in a North and South direction. The location monument lies within the boundaries of this claim at Corner # 4 the SW corner, and lies on the South end of this claim, and is 1500 feet from the opposite end of this claim.

6) The claim is situated in the NE quarter of Section 3, NW 1/4 Sec 2 T. 37 N. R. 6 W. G & SR Meridian, in the unknown Mining District, County of Coconino, State of Arizona.
MOHAVE T. 37 N., R. 6 W., Sec. 2, NW 1/4 & Sec. 3, NE 1/4
The boundaries of this claim can be traced:

Beginning at the South end center monument, and running

thence East 300 feet to SE corner monument No. 1;

thence North 1500 feet to NE corner monument No. 2;

thence West 300 feet to North end center monument;

thence West 300 feet to NW corner monument No. 3;

thence South 1500 feet to SW corner monument No. 4;

thence East 300 feet to the point of beginning.

7) All dips, variations, spurs, angles, and all veins, ledges, or deposits within the lines of this claim, together with all water and timber and any other rights appurtenant, allowed by the laws of the State or of the United States, are hereby claimed from the effective date of this location.

8) Tie: Corner No. 4 of this claim is located _____

3000 ft North And 4800 ft East

from the SW corner of Section 3 T. 37 N.,
R. 6 W. .., G&SR, M.

Locator: PATHFINDER MINES CORPORATION =

By: [Signature]
Agent

ARIZONA STATE OFFICE
BU. LAND MANAGEMENT

FEB 11 1982

7:45 A.M.
PHOENIX, ARIZONA

A HC 155845

NOTICE AND CERTIFICATE OF LOCATION - LODE MINING CLAIM

Notice is Hereby Given that:

1) The name of this claim is E2 138, a lode mining claim.

2) The name and post office address of the locator is:

Pathfinder Mines Corporation 550 California Street
San Francisco, California 94104

3) The date of this location is the 21st day of November, 1981, on which date the notice of location was posted on the claim.

4) The locator does hereby locate and claim 1500 linear feet vein or lode, together with 300 feet in width on each side of the center line of this claim.

5) The general course of the vein or lode is in a North and South direction. The location monument lies within the boundaries of this claim at Corner # 1 the NW corner, and lies on the North end of this claim, and is 1500 feet from the opposite end of this claim.

6) The claim is situated in the NE4SE quarter of Section 3, NW4SW1/4 Sec 2 T. 37 N. R. 6W G & SR Meridian, in the unknown Mining District, County of Coconino, State of Arizona.

MOHAVE T. 37 N., R. 6 W., Sec. 2, NW1/4 SW1/4 REC. 3
The boundaries of this claim can be traced: NE4SE4

Beginning at the North end center monument, and running

thence West 300 feet to NW corner monument No. 1;

thence South 1500 feet to SW corner monument No. 2;

thence East 300 feet to South end center monument;

thence East 300 feet to SE corner monument No. 3;

thence North 1500 feet to NE corner monument No. 4;

thence West 300 feet to the point of beginning.

7) All dips, variations, spurs, angles, and all veins, ledges, or deposits within the lines of this claim, together with all water and timber and any other rights appurtenant, allowed by the laws of the State or of the United States, are hereby claimed from the effective date of this location.

8) Tie: Corner No. 1 of this claim is located _____

3000 FT NORTH AND 4800 FT EAST

from the SW corner of Section 3 T. 37 N.,
R. 6W .., G&SR, M.

Locator: PATHFINDER MINES CORPORATION

By: [Signature]
ARIZONA STATE OFFICE
AGRI. LAND MANAGEMENT

FEB 11 1982

7:45 A.M.
PHOENIX, ARIZONA

A MC 155846

NOTICE AND CERTIFICATE OF LOCATION - LODE MINING CLAIM

Notice is Hereby Given that:

1) The name of this claim is EZ 201, a lode mining claim.

2) The name and post office address of the locator is:

Pathfinder Mines Corporation 550 California Street
San Francisco, California 94104

3) The date of this location is the 20th day of November, 1981, on which date the notice of location was posted on the claim.

4) The locator does hereby locate and claim 1500 linear feet vein or lode, together with 300 feet in width on each side of the center line of this claim.

5) The general course of the vein or lode is in a North and South direction. The location monument lies within the boundaries of this claim at Corner # 4 the SW corner, and lies on the South end of this claim, and is 1500 feet from the opposite end of this claim.

6) The claim is situated in the NW quarter of Section 35, T. 38 N. R. 6W G & SR Meridian, in the unknown Mining District, County of Coconino, State of Arizona.
MOHAVE T. 38N., R. 6W., sec. 35, NW 1
The boundaries of this claim can be traced:

Beginning at the South end center monument, and running

thence East 300 feet to SE corner monument No. 1;

thence North 1500 feet to NE corner monument No. 2;

thence West 300 feet to North end center monument;

thence West 300 feet to NW corner monument No. 3;

thence South 1500 feet to SW corner monument No. 4;

thence East 300 feet to the point of beginning.

7) All dips, variations, spurs, angles, and all veins, ledges, or deposits within the lines of this claim, together with all water and timber and any other rights appurtenant, allowed by the laws of the State or of the United States, are hereby claimed from the effective date of this location.

8) Tie: Corner No. 4 of this claim is located _____

At
from the West 1/4 corner of Section 35 T. 38 N.,
R. 6W .., G&SR, M.

Locator: PATFINDER MINES CORPORATION

By: [Signature]

Agent
ARIZONA STATE OFFICE
BU. LAND MANAGEMENT

FEB 11 1982

7:45 A.M.
PHOENIX, ARIZONA

A MC 155847

NOTICE AND CERTIFICATE OF LOCATION - LODE MINING CLAIM

Notice is Hereby Given that:

1) The name of this claim is E 2 202, a lode mining claim.

2) The name and post office address of the locator is:

Pathfinder Mines Corporation 550 California Street
San Francisco, California 94104

3) The date of this location is the 20th day of November, 1981, on which date the notice of location was posted on the claim.

4) The locator does hereby locate and claim 1500 linear feet vein or lode, together with 300 feet in width on each side of the center line of this claim.

5) The general course of the vein or lode is in a North and South direction. The location monument lies within the boundaries of this claim at Corner # 1 the NW corner, and lies on the North end of this claim, and is 1500 feet from the opposite end of this claim.

6) The claim is situated in the SW quarter of Section 35, T. 38 N. R. 6 W G & SR Meridian, in the unknown Mining District, County of Cocconino, State of Arizona.

MOHAVE T. 38 N., R. 6 W., sec. 35, SW 4
The boundaries of this claim can be traced:

Beginning at the North end center monument, and running

thence West 300 feet to NW corner monument No. 1;

thence South 1500 feet to SW corner monument No. 2;

thence East 300 feet to South end center monument;

thence East 300 feet to SE corner monument No. 3;

thence North 1500 feet to NE corner monument No. 4;

thence West 300 feet to the point of beginning.

7) All dips, variations, spurs, angles, and all veins, ledges, or deposits within the lines of this claim, together with all water and timber and any other rights appurtenant, allowed by the laws of the State or of the United States, are hereby claimed from the effective date of this location.

8) Tie: Corner No. 1 of this claim is located _____

At
from the West 1/4 corner of Section 35 T. 38 N.,
R. 6 W .., G&SR, M.

Locator: PATHFINDER MINES CORPORATION -

By: [Signature]

Agent

ARIZONA STATE OFFICE
BU. LAND MANAGEMENT

FEB 11 1982

7:45 A.M.
PHOENIX, ARIZONA

A MC 155848

NOTICE AND CERTIFICATE OF LOCATION - LODE MINING CLAIM

Notice is Hereby Given that:

1) The name of this claim is E 2 203, a lode mining claim.

2) The name and post office address of the locator is:

Pathfinder Mines Corporation 550 California Street
San Francisco, California 94104

3) The date of this location is the 20th day of November, 1981, on which date the notice of location was posted on the claim.

4) The locator does hereby locate and claim 1500 linear feet vein or lode, together with 300 feet in width on each side of the center line of this claim.

5) The general course of the vein or lode is in a North and South direction. The location monument lies within the boundaries of this claim at Corner # 4 the SW corner, and lies on the South end of this claim, and is 1500 feet from the opposite end of this claim.

6) The claim is situated in the NW quarter of Section 35, T. 38 N. R. 6W G & SR Meridian, in the unknown Mining District, County of Coconino, State of Arizona.

MOHAVE T. 38N., R. 6W., sec. 35, NW 1/4
The boundaries of this claim can be traced:

Beginning at the South end center monument, and running

thence East 300 feet to SE corner monument No. 1;

thence North 1500 feet to NE corner monument No. 2;

thence West 300 feet to North end center monument;

thence West 300 feet to NW corner monument No. 3;

thence South 1500 feet to SW corner monument No. 4;

thence East 300 feet to the point of beginning.

7) All dips, variations, spurs, angles, and all veins, ledges, or deposits within the lines of this claim, together with all water and timber and any other rights appurtenant, allowed by the laws of the State or of the United States, are hereby claimed from the effective date of this location.

8) Tie: Corner No. 4 of this claim is located _____

600ft Due East

from the West 1/4 corner of Section 35 T. 38 N.,
R. 6W .., G&SR, M.

Locator: PATHFINDER MINES CORPORATION -

By: [Signature]

Agent ARIZONA STATE OFFICE
BU. LAND MANAGEMENT

FEB 11 1982

7:45 A.M.
PHOENIX, ARIZONA

A MC 155849

NOTICE AND CERTIFICATE OF LOCATION - LODE MINING CLAIM

Notice is Hereby Given that:

1) The name of this claim is EZ 204, a lode mining claim.

2) The name and post office address of the locator is:

Pathfinder Mines Corporation 550 California Street
San Francisco, California 94104

3) The date of this location is the 20th day of November, 1981, on which date the notice of location was posted on the claim.

4) The locator does hereby locate and claim 1500 linear feet vein or lode, together with 300 feet in width on each side of the center line of this claim.

5) The general course of the vein or lode is in a North and South direction. The location monument lies within the boundaries of this claim at Corner # 1 the NW corner, and lies on the North end of this claim, and is 1500 feet from the opposite end of this claim.

6) The claim is situated in the SW quarter of Section 35, T. 38 N. R. 6W G & SR Meridian, in the unbroken Mining District, County of Coconino, State of Arizona.

MOHAVE T. 38 N., R. 6W., sec. 35, SW 1/4
The boundaries of this claim can be traced:

Beginning at the North end center monument, and running

thence West 300 feet to NW corner monument No. 1;

thence South 1500 feet to SW corner monument No. 2;

thence East 300 feet to South end center monument;

thence East 300 feet to SE corner monument No. 3;

thence North 1500 feet to NE corner monument No. 4;

thence West 300 feet to the point of beginning.

7) All dips, variations, spurs, angles, and all veins, ledges, or deposits within the lines of this claim, together with all water and timber and any other rights appurtenant, allowed by the laws of the State or of the United States, are hereby claimed from the effective date of this location.

8) Tie: Corner No. 1 of this claim is located _____

600ft Dko East

from the West 1/4 corner of Section 35 T. 38 N.,
R. 6W .., G&SR, M.

Locator: PATHFINDER MINES CORPORATION

By: [Signature]
Agent

ARIZONA STATE OFFICE
BU. LAND MANAGEMENT

FEB 11 1982

7:45 A.M.
PHOENIX, ARIZONA

AHC 155850

NOTICE AND CERTIFICATE OF LOCATION - LODE MINING CLAIM

Notice is Hereby Given that:

1) The name of this claim is EZ 205, a lode mining claim.

2) The name and post office address of the locator is:

Pathfinder Mines Corporation 550 California Street
San Francisco, California 94104

3) The date of this location is the 20th day of November, _____, on which date the notice of location was posted on the claim.

4) The locator does hereby locate and claim 1500 linear feet vein or lode, together with 300 feet in width on each side of the center line of this claim.

5) The general course of the vein or lode is in a North and South direction. The location monument lies within the boundaries of this claim at Corner # 4 the SW corner, and lies on the South end of this claim, and is 1500 feet from the opposite end of this claim.

6) The claim is situated in the NW quarter of Section 35, T. 38 N. R. 6W G & SR Meridian, in the Mohave Mining District, County of Cocino, State of Arizona.

MOHAVE T. 38N., R. 6W., Sec. 35, NW 4
The boundaries of this claim can be traced:

Beginning at the South end center monument, and running

thence East 300 feet to SE corner monument No. 1;

thence North 1500 feet to NE corner monument No. 2;

thence West 300 feet to North end center monument;

thence West 300 feet to NW corner monument No. 3;

thence South 1500 feet to SW corner monument No. 4;

thence East 300 feet to the point of beginning.

7) All dips, variations, spurs, angles, and all veins, ledges, or deposits within the lines of this claim, together with all water and timber and any other rights appurtenant, allowed by the laws of the State or of the United States, are hereby claimed from the effective date of this location.

8) Tie: Corner No. 4 of this claim is located _____

1200 FT DUE EAST

from the West 1/4 corner of Section 35 T. 38 N.,
R. 6W .., G&SR, M.

Locator: PATHFINDER MINES CORPORATION -

By: [Signature]

Agent
ARIZONA STATE OFFICE
BU. LAND MANAGEMENT

FEB 11 1982

7:45 A.M.
PHOENIX, ARIZONA

A MC 155851

NOTICE AND CERTIFICATE OF LOCATION - LODE MINING CLAIM

Notice is Hereby Given that:

1) The name of this claim is EZ 206, a lode mining claim.

2) The name and post office address of the locator is:

Pathfinder Mines Corporation 550 California Street
San Francisco, California 94104

3) The date of this location is the 20th day of November, 1981, on which date the notice of location was posted on the claim.

4) The locator does hereby locate and claim 1500 linear feet vein or lode, together with 300 feet in width on each side of the center line of this claim.

5) The general course of the vein or lode is in a North and South direction. The location monument lies within the boundaries of this claim at Corner # 1 the NW corner, and lies on the North end of this claim, and is 1500 feet from the opposite end of this claim.

6) The claim is situated in the SW quarter of Section 35, T. 38 N. R. 6W G & SR Meridian, in the unknown Mining District, County of Cocconino, State of Arizona.

MOHAVE T. 38N. R. 6W, sec. 35, SW 4
The boundaries of this claim can be traced:

Beginning at the North end center monument, and running

thence West 300 feet to NW corner monument No. 1;

thence South 1500 feet to SW corner monument No. 2;

thence East 300 feet to South end center monument;

thence East 300 feet to SE corner monument No. 3;

thence North 1500 feet to NE corner monument No. 4;

thence West 300 feet to the point of beginning.

7) All dips, variations, spurs, angles, and all veins, ledges, or deposits within the lines of this claim, together with all water and timber and any other rights appurtenant, allowed by the laws of the State or of the United States, are hereby claimed from the effective date of this location.

8) Tie: Corner No. 1 of this claim is located _____

1200ft Due East

from the West 1/4 corner of Section 35 T. 38 N.,
R. 6W .., G&SR, M.

Locator: PATHFINDER MINES CORPORATION

By: [Signature]

Agent ARIZONA STATE OFFICE
BU. LAND MANAGEMENT

FEB 11 1982

7:45 A.M.
PHOENIX, ARIZONA

A MC 155852

NOTICE AND CERTIFICATE OF LOCATION - LODE MINING CLAIM

Notice is Hereby Given that:

1) The name of this claim is E2 207, a lode mining claim.

2) The name and post office address of the locator is:

Pathfinder Mines Corporation 550 California Street
San Francisco, California 94104

3) The date of this location is the 20th day of November, 1981, on which date the notice of location was posted on the claim.

4) The locator does hereby locate and claim 1500 linear feet vein or lode, together with 300 feet in width on each side of the center line of this claim.

5) The general course of the vein or lode is in a North and South direction. The location monument lies within the boundaries of this claim at Corner # 4 the SW corner, and lies on the South end of this claim, and is 1500 feet from the opposite end of this claim.

6) The claim is situated in the NW quarter of Section 35, T. 38N. R. 6W G & SR Meridian, in the unknown Mining District, County of Cocino, State of Arizona.
MOHAVE T. 38N., R. 6W., sec. 35, NW 4
The boundaries of this claim can be traced:

Beginning at the South end center monument, and running

thence East 300 feet to SE corner monument No. 1;

thence North 1500 feet to NE corner monument No. 2;

thence West 300 feet to North end center monument;

thence West 300 feet to NW corner monument No. 3;

thence South 1500 feet to SW corner monument No. 4;

thence East 300 feet to the point of beginning.

7) All dips, variations, spurs, angles, and all veins, ledges, or deposits within the lines of this claim, together with all water and timber and any other rights appurtenant, allowed by the laws of the State or of the United States, are hereby claimed from the effective date of this location.

8) Tie: Corner No. 4 of this claim is located _____

1800 ft Due EAST

from the West 1/4 corner of Section 35 T. 38 N.,
R. 6W .., G&SR, M.

Locator: PATHFINDER MINES CORPORATION =

By: [Signature]
Agent

ARIZONA STATE OFFICE
BU. LAND MANAGEMENT

FEB 11 1982

7:45 A.M.
PHOENIX, ARIZONA

A MC 155853

NOTICE AND CERTIFICATE OF LOCATION - LODE MINING CLAIM

Notice is Hereby Given that:

1) The name of this claim is EZ 208, a lode mining claim.

2) The name and post office address of the locator is:

Pathfinder Mines Corporation 550 California Street
San Francisco, California 94104

3) The date of this location is the 20th day of November, 1981, on which date the notice of location was posted on the claim.

4) The locator does hereby locate and claim 1500 linear feet vein or lode, together with 300 feet in width on each side of the center line of this claim.

5) The general course of the vein or lode is in a North and South direction. The location monument lies within the boundaries of this claim at Corner # 1 the NW corner, and lies on the North end of this claim, and is 1500 feet from the opposite end of this claim.

6) The claim is situated in the SW quarter of Section 35, T. 38 N. R. 6W G & SR Meridian, in the unknown Mining District, County of Cocconino, State of Arizona.

MOHAVE T. 38N., R. 6W., Sec. 35, SW 1/4
The boundaries of this claim can be traced:

Beginning at the North end center monument, and running

thence West 300 feet to NW corner monument No. 1;

thence South 1500 feet to SW corner monument No. 2;

thence East 300 feet to South end center monument;

thence East 300 feet to SE corner monument No. 3;

thence North 1500 feet to NE corner monument No. 4;

thence West 300 feet to the point of beginning.

7) All dips, variations, spurs, angles, and all veins, ledges, or deposits within the lines of this claim, together with all water and timber and any other rights appurtenant, allowed by the laws of the State or of the United States, are hereby claimed from the effective date of this location.

8) Tie: Corner No. 1 of this claim is located _____

1800 ft Due East

from the West 1/4 corner of Section 35 T. 38 N.,
R. 6W .., G&SR, M.

Locator: PATHFINDER MINES CORPORATION

By: [Signature]

Agent

ARIZONA STATE OFFICE
BU. LAND MANAGEMENT

FEB 11 1982

7:45 A.M.
PHOENIX, ARIZONA

A MC 155854

NOTICE AND CERTIFICATE OF LOCATION - LODE MINING CLAIM

Notice is Hereby Given that:

1) The name of this claim is EZ 209, a lode mining claim.

2) The name and post office address of the locator is:

Pathfinder Mines Corporation 550 California Street
San Francisco, California 94104

3) The date of this location is the 20th day of November, 1981, on which date the notice of location was posted on the claim.

4) The locator does hereby locate and claim 1500 linear feet vein or lode, together with 300 feet in width on each side of the center line of this claim.

5) The general course of the vein or lode is in a North and South direction. The location monument lies within the boundaries of this claim at Corner # 4 the SW corner, and lies on the South end of this claim, and is 1500 feet from the opposite end of this claim.

6) The claim is situated in the NW 1/4 quarter of Section 35, T. 38 N. R. 6W G & SR Meridian, in the unknown Mining District, County of Cocconino, State of Arizona.

MOHAVE T. 38 N., R. 6W., sec. 35 NW 1/4 NE 1/4
The boundaries of this claim can be traced:

Beginning at the South end center monument, and running

thence East 300 feet to SE corner monument No. 1;

thence North 1500 feet to NE corner monument No. 2;

thence West 300 feet to North end center monument;

thence West 300 feet to NW corner monument No. 3;

thence South 1500 feet to SW corner monument No. 4;

thence East 300 feet to the point of beginning.

7) All dips, variations, spurs, angles, and all veins, ledges, or deposits within the lines of this claim, together with all water and timber and any other rights appurtenant, allowed by the laws of the State or of the United States, are hereby claimed from the effective date of this location.

8) Tie: Corner No. 4 of this claim is located _____

2400ft DUE EAST

from the West 1/4 corner of Section 35 T. 38 N.,
R. 6W .., G&SR, M.

Locator: PATHFINDER MINES CORPORATION

By: [Signature]

Agent

ARIZONA STATE OFFICE
BU. LAND MANAGEMENT

FEB 11 1982

7:45 A.M.
PHOENIX, ARIZONA

A MC 155855

NOTICE AND CERTIFICATE OF LOCATION - LODE MINING CLAIM

Notice is Hereby Given that:

1) The name of this claim is EZ 210, a lode mining claim.

2) The name and post office address of the locator is:

Pathfinder Mines Corporation 550 California Street
San Francisco, California 94104

3) The date of this location is the 20th day of November, 1981, on which date the notice of location was posted on the claim.

4) The locator does hereby locate and claim 1500 linear feet vein or lode, together with 300 feet in width on each side of the center line of this claim.

5) The general course of the vein or lode is in a North and South direction. The location monument lies within the boundaries of this claim at Corner # 1 the NW corner, and lies on the North end of this claim, and is 1500 feet from the opposite end of this claim.

6) The claim is situated in the SW 1/4 quarter of Section 35, T. 38 N. R. 6W G & SR Meridian, in the unknown Mining District, County of Cocconino, State of Arizona.

NO HAVE T. 38 N., R. 6 W., sec. 35, SW 1/4 SE 4
The boundaries of this claim can be traced:

Beginning at the North end center monument, and running

thence West 300 feet to NW corner monument No. 1;

thence South 1500 feet to SW corner monument No. 2;

thence East 300 feet to South end center monument;

thence East 300 feet to SE corner monument No. 3;

thence North 1500 feet to NE corner monument No. 4;

thence West 300 feet to the point of beginning.

7) All dips, variations, spurs, angles, and all veins, ledges, or deposits within the lines of this claim, together with all water and timber and any other rights appurtenant, allowed by the laws of the State or of the United States, are hereby claimed from the effective date of this location.

8) Tie: Corner No. 1 of this claim is located _____

2400 ft Due EAST

from the West 1/4 corner of Section 35 T. 38 N.,
R. 6W ., G&SR, M.

Locator: PATHFINDER MINES CORPORATION

By: [Signature]
Agent

ARIZONA STATE OFFICE
BU. LAND MANAGEMENT

FEB 11 1982

7:45 A.M.
PHOENIX, ARIZONA

A MC 155856

NOTICE AND CERTIFICATE OF LOCATION - LODE MINING CLAIM

Notice is Hereby Given that:

1) The name of this claim is E2 211, a lode mining claim.

2) The name and post office address of the locator is:

Pathfinder Mines Corporation 550 California Street
San Francisco, California 94104

3) The date of this location is the 20th day of November, 1981, on which date the notice of location was posted on the claim.

4) The locator does hereby locate and claim 1500 linear feet vein or lode, together with 300 feet in width on each side of the center line of this claim.

5) The general course of the vein or lode is in a North and South direction. The location monument lies within the boundaries of this claim at Corner # 4 the SW corner, and lies on the South end of this claim, and is 1500 feet from the opposite end of this claim.

6) The claim is situated in the NE quarter of Section 35, T. 38 N. R. 6W G & SR Meridian, in the unknown Mining District, County of Cocconino, State of Arizona.

MOHAVE T. 38N., R. 6W., sec. 35, NE 4

The boundaries of this claim can be traced:

Beginning at the South end center monument, and running

thence East 300 feet to SE corner monument No. 1;

thence North 1500 feet to NE corner monument No. 2;

thence West 300 feet to North end center monument;

thence West 300 feet to NW corner monument No. 3;

thence South 1500 feet to SW corner monument No. 4;

thence East 300 feet to the point of beginning.

7) All dips, variations, spurs, angles, and all veins, ledges, or deposits within the lines of this claim, together with all water and timber and any other rights appurtenant, allowed by the laws of the State or of the United States, are hereby claimed from the effective date of this location.

8) Tie: Corner No. 4 of this claim is located _____

3000 ft Due EAST

from the west 1/4 corner of Section 35 T. 38 N.,
R. 6W .., G&SR, M.

Locator: PATHFINDER MINES CORPORATION

By: [Signature]

Agent

ARIZONA STATE OFFICE
BU. LAND MANAGEMENT

FEB 11 1982

7:45 A.M.
PHOENIX, ARIZONA

A MC 155857

NOTICE AND CERTIFICATE OF LOCATION - LODE MINING CLAIM

Notice is Hereby Given that:

1) The name of this claim is EZ 212, a lode mining claim.

2) The name and post office address of the locator is:

Pathfinder Mines Corporation 550 California Street
San Francisco, California 94104

3) The date of this location is the 20th day of November, 1981, on which date the notice of location was posted on the claim.

4) The locator does hereby locate and claim 1500 linear feet vein or lode, together with 300 feet in width on each side of the center line of this claim.

5) The general course of the vein or lode is in a North and South direction. The location monument lies within the boundaries of this claim at Corner # 1 the NW corner, and lies on the North end of this claim, and is 1500 feet from the opposite end of this claim.

6) The claim is situated in the SE quarter of Section 35, T. 38 N. R. 6W G & SR Meridian, in the unknown Mining District, County of Coconino, State of Arizona.

MOHAVE T. 38N., R. 6W., sec. 35, SE 4
The boundaries of this claim can be traced:

Beginning at the North end center monument, and running
thence West 300 feet to NW corner monument No. 1;
thence South 1500 feet to SW corner monument No. 2;
thence East 300 feet to South end center monument;
thence East 300 feet to SE corner monument No. 3;
thence North 1500 feet to NE corner monument No. 4;
thence West 300 feet to the point of beginning.

7) All dips, variations, spurs, angles, and all veins, ledges, or deposits within the lines of this claim, together with all water and timber and any other rights appurtenant, allowed by the laws of the State or of the United States, are hereby claimed from the effective date of this location.

8) Tie: Corner No. 1 of this claim is located _____

3000 ft Due East

from the West 1/4 corner of Section 35 T. 38 N.,
R. 6W ., G&SR, M.

Locator: PATHFINDER MINES CORPORATION

By: [Signature]
Agent ARIZONA STATE OFFICE
BU. LAND MANAGEMENT

FEB 11 1982

7:45 A.M.
PHOENIX, ARIZONA

A MC 155058

NOTICE AND CERTIFICATE OF LOCATION - LODE MINING CLAIM

Notice is Hereby Given that:

1) The name of this claim is E2 213, a lode mining claim.

2) The name and post office address of the locator is:

Pathfinder Mines Corporation 550 California Street
San Francisco, California 94104

3) The date of this location is the 20th day of November, 1981, on which date the notice of location was posted on the claim.

4) The locator does hereby locate and claim 1500 linear feet vein or lode, together with 300 feet in width on each side of the center line of this claim.

5) The general course of the vein or lode is in a North and South direction. The location monument lies within the boundaries of this claim at Corner # 4 the SW corner, and lies on the South end of this claim, and is 1500 feet from the opposite end of this claim.

6) The claim is situated in the NE quarter of Section 35, T. 38 N. R. 6W G & SR Meridian, in the unknown Mining District, County of Cocconino, State of Arizona.

MOHAVE T. 38N, R. 6W, sec. 35, NE4
The boundaries of this claim can be traced:

Beginning at the South end center monument, and running

thence East 300 feet to SE corner monument No. 1;

thence North 1500 feet to NE corner monument No. 2;

thence West 300 feet to North end center monument;

thence West 300 feet to NW corner monument No. 3;

thence South 1500 feet to SW corner monument No. 4;

thence East 300 feet to the point of beginning.

7) All dips, variations, spurs, angles, and all veins, ledges, or deposits within the lines of this claim, together with all water and timber and any other rights appurtenant, allowed by the laws of the State or of the United States, are hereby claimed from the effective date of this location.

8) Tie: Corner No. 4 of this claim is located _____

3600 Ft Due EAST

from the West 1/4 corner of Section 35 T. 38 N.,
R. 6W .., G&SR, M.

Locator: PATHFINDER MINES CORPORATION

By: [Signature]
Agent

ARIZONA STATE OFFICE
BU. LAND MANAGEMENT

FEB 11 1982

1:45 A.M.
PHOENIX, ARIZONA

A MC 155859

NOTICE AND CERTIFICATE OF LOCATION - LODE MINING CLAIM

Notice is Hereby Given that:

1) The name of this claim is EZ 214, a lode mining claim.

2) The name and post office address of the locator is:

Pathfinder Mines Corporation 550 California Street
San Francisco, California 94104

3) The date of this location is the 20th day of November, 1981, on which date the notice of location was posted on the claim.

4) The locator does hereby locate and claim 1500 linear feet vein or lode, together with 300 feet in width on each side of the center line of this claim.

5) The general course of the vein or lode is in a North and South direction. The location monument lies within the boundaries of this claim at Corner # 1 the NW corner, and lies on the North end of this claim, and is 1500 feet from the opposite end of this claim.

6) The claim is situated in the SE quarter of Section 35, T. 38 N. R. 6W G & SR Meridian, in the unknown Mining District, County of Coconino, State of Arizona.

MOHAVE T. 38N., R. 6W., sec 35, SE 1/4
The boundaries of this claim can be traced:

Beginning at the North end center monument, and running

thence West 300 feet to NW corner monument No. 1;

thence South 1500 feet to SW corner monument No. 2;

thence East 300 feet to South end center monument;

thence East 300 feet to SE corner monument No. 3;

thence North 1500 feet to NE corner monument No. 4;

thence West 300 feet to the point of beginning.

7) All dips, variations, spurs, angles, and all veins, ledges, or deposits within the lines of this claim, together with all water and timber and any other rights appurtenant, allowed by the laws of the State or of the United States, are hereby claimed from the effective date of this location.

8) Tie: Corner No. 1 of this claim is located _____

3600 Ft Due East

from the West 1/4 corner of Section 35 T. 38 N.,
R. 6W .., G&SR, M.

Locator: PATHFINDER MINES CORPORATION

By: [Signature]

Agent

ARIZONA STATE OFFICE
BU. LAND MANAGEMENT

FEB 11 1982

7:45 A.M.
PHOENIX, ARIZONA

A MC 155860

NOTICE AND CERTIFICATE OF LOCATION - LODE MINING CLAIM

Notice is Hereby Given that:

- 1) The name of this claim is E2 215, a lode mining claim.
- 2) The name and post office address of the locator is:
Pathfinder Mines Corporation 550 California Street
San Francisco, California 94104
- 3) The date of this location is the 20th day of November, 1981, on which date the notice of location was posted on the claim.
- 4) The locator does hereby locate and claim 1500 linear feet vein or lode, together with 300 feet in width on each side of the center line of this claim.
- 5) The general course of the vein or lode is in a North and South direction. The location monument lies within the boundaries of this claim at Corner # 4 the SW corner, and lies on the South end of this claim, and is 1500 feet from the opposite end of this claim.
- 6) The claim is situated in the NE quarter of Section 35, T. 38 N. R. 6W G & SR Meridian, in the untaxed Mining District, County of Cocconino, State of Arizona.
NO HAVE T. 38 N., R. 6W., sec. 35, NE 4
The boundaries of this claim can be traced:

Beginning at the South end center monument, and running
thence East 300 feet to SE corner monument No. 1;
thence North 1500 feet to NE corner monument No. 2;
thence West 300 feet to North end center monument;
thence West 300 feet to NW corner monument No. 3;
thence South 1500 feet to SW corner monument No. 4;
thence East 300 feet to the point of beginning.

- 7) All dips, variations, spurs, angles, and all veins, ledges, or deposits within the lines of this claim, together with all water and timber and any other rights appurtenant, allowed by the laws of the State or of the United States, are hereby claimed from the effective date of this location.
- 8) Tie: Corner No. 4 of this claim is located 4200 ft Due East

from the West 1/4 corner of Section 35 T. 38 N.,
R. 6W ., G&SR, M.

Locator: PATHFINDER MINES CORPORATION
By: [Signature]
Agent

ARIZONA STATE OFFICE
BU. LAND MANAGEMENT

FEB 11 1982

7:45 A.M.
PHOENIX, ARIZONA

A HC 155861

NOTICE AND CERTIFICATE OF LOCATION - LODE MINING CLAIM

Notice is Hereby Given that:

- 1) The name of this claim is EZ 216, a lode mining claim.
- 2) The name and post office address of the locator is:
Pathfinder Mines Corporation 550 California Street
San Francisco, California 94104
- 3) The date of this location is the 20th day of November, 1981, on which date the notice of location was posted on the claim.
- 4) The locator does hereby locate and claim 1500 linear feet vein or lode, together with 300 feet in width on each side of the center line of this claim.
- 5) The general course of the vein or lode is in a North and South direction. The location monument lies within the boundaries of this claim at Corner # 1 the NW corner, and lies on the North end of this claim, and is 1500 feet from the opposite end of this claim.
- 6) The claim is situated in the SE quarter of Section 35, T. 38 N. R. 6W G & SR Meridian, in the unknown Mining District, County of Cocino, State of Arizona.
no HAVE T. 38 N., R. 6 W., sec. 35, SE⁴
The boundaries of this claim can be traced:

Beginning at the North end center monument, and running
thence West 300 feet to NW corner monument No. 1;
thence South 1500 feet to SW corner monument No. 2;
thence East 300 feet to South end center monument;
thence East 300 feet to SE corner monument No. 3;
thence North 1500 feet to NE corner monument No. 4;
thence West 300 feet to the point of beginning.

- 7) All dips, variations, spurs, angles, and all veins, ledges, or deposits within the lines of this claim, together with all water and timber and any other rights appurtenant, allowed by the laws of the State or of the United States, are hereby claimed from the effective date of this location.

- 8) Tie: Corner No. 1 of this claim is located 4200 ft Due East

from the West 1/4 corner of Section 35 T. 38 N.,
R. 6W .., G&SR, M.

Locator: PATHFINDER MINES CORPORATION -

By: [Signature]
Agent

ARIZONA STATE OFFICE
BU. LAND MANAGEMENT

FEB 11 1982

1:45 A.M.
PHOENIX, ARIZONA

A MC 155862

NOTICE AND CERTIFICATE OF LOCATION - LODE MINING CLAIM

Notice is Hereby Given that:

1) The name of this claim is E 2 217, a lode mining claim.

2) The name and post office address of the locator is:

Pathfinder Mines Corporation 550 California Street
San Francisco, California 94104

3) The date of this location is the 20th day of November, 1981, on which date the notice of location was posted on the claim.

4) The locator does hereby locate and claim 1500 linear feet vein or lode, together with 300 feet in width on each side of the center line of this claim.

5) The general course of the vein or lode is in a North and South direction. The location monument lies within the boundaries of this claim at Corner # 4 the SW corner, and lies on the South end of this claim, and is 1500 feet from the opposite end of this claim.

6) The claim is situated in the NE quarter of Section 35, T. 38 N. R. 6W G & SR Meridian, in the unknown Mining District, County of Cocconino, State of Arizona.

NOT HAVE T. 38 N., R. 6 W., sec. 35, NE 4
The boundaries of this claim can be traced:

Beginning at the South end center monument, and running

thence East 300 feet to SE corner monument No. 1;

thence North 1500 feet to NE corner monument No. 2;

thence West 300 feet to North end center monument;

thence West 300 feet to NW corner monument No. 3;

thence South 1500 feet to SW corner monument No. 4;

thence East 300 feet to the point of beginning.

7) All dips, variations, spurs, angles, and all veins, ledges, or deposits within the lines of this claim, together with all water and timber and any other rights appurtenant, allowed by the laws of the State or of the United States, are hereby claimed from the effective date of this location.

8) Tie: Corner No. 4 of this claim is located _____

4800 ft EAST

from the West 1/4 corner of Section 35 T. 38 N.,
R. 6W ., G&SR, M.

Locator: PATHFINDER MINES CORPORATION

By: [Signature]

Agent

ARIZONA STATE OFFICE
BU. LAND MANAGEMENT

FEB 11 1982

1:45 A.M.
PHOENIX, ARIZONA

A MC 155863

NOTICE AND CERTIFICATE OF LOCATION - LODE MINING CLAIM

Notice is Hereby Given that:

1) The name of this claim is EZ 218, a lode mining claim.

2) The name and post office address of the locator is:

Pathfinder Mines Corporation 550 California Street
San Francisco, California 94104

3) The date of this location is the 20th day of November, 1981, on which date the notice of location was posted on the claim.

4) The locator does hereby locate and claim 1500 linear feet vein or lode, together with 300 feet in width on each side of the center line of this claim.

5) The general course of the vein or lode is in a North and South direction. The location monument lies within the boundaries of this claim at Corner # 1 the NW corner, and lies on the North end of this claim, and is 1500 feet from the opposite end of this claim.

6) The claim is situated in the SE quarter of Section 35, T. 38 N. R. 6W G & SR Meridian, in the unknown Mining District, County of Cocconino, State of Arizona.

NOTE T. 38 N., R. 6 W., sec. 35, SE 4
The boundaries of this claim can be traced:

Beginning at the North end center monument, and running

thence West 300 feet to NW corner monument No. 1;

thence South 1500 feet to SW corner monument No. 2;

thence East 300 feet to South end center monument;

thence East 300 feet to SE corner monument No. 3;

thence North 1500 feet to NE corner monument No. 4;

thence West 300 feet to the point of beginning.

7) All dips, variations, spurs, angles, and all veins, ledges, or deposits within the lines of this claim, together with all water and timber and any other rights appurtenant, allowed by the laws of the State or of the United States, are hereby claimed from the effective date of this location.

8) Tie: Corner No. 1 of this claim is located _____

4800 FT EAST

from the West 1/4 corner of Section 35 T. 38 N.,
R. 6W ., G&SR, M.

Locator: PATHFINDER MINES CORPORATION

By: [Signature]
Agent

ARIZONA STATE OFFICE
BU. LAND MANAGEMENT

FEB 11 1982

1:45 A.M.
PHOENIX, ARIZONA

A MC 155864

NOTICE AND CERTIFICATE OF LOCATION - LODE MINING CLAIM

Notice is Hereby Given that:

1) The name of this claim is EZ 219, a lode mining claim.

2) The name and post office address of the locator is:

Pathfinder Mines Corporation 550 California Street
San Francisco, California 94104

3) The date of this location is the 5 day of DECEMBER, 1981, on which date the notice of location was posted on the claim.

4) The locator does hereby locate and claim 1,500 linear feet vein or lode, together with 300 feet in width on each side of the center line of this claim.

5) The general course of the vein or lode is in a East and West direction. The location monument lies within the boundaries of this claim at Corner # 4 the NW corner, and lies on the West end of this claim, and is 1,500 feet from the opposite end of this claim.

6) The claim is situated in the SE quarter of Section 2, Twp. 37N, Rge. 6W, G & SR Base & Meridian, in the unknown Mining District, County of Mohave, State of Arizona.

The boundaries of this claim can be traced: T. 37N, R. 6W, sec. 2, SE 1/4

Beginning at the West end center monument, and running

thence South 300 feet to SW corner monument No. 1;

thence East 1,500 feet to SE corner monument No. 2;

thence North 300 feet to East end center monument;

thence North 300 feet to NE corner monument No. 3;

thence West 1,500 feet to NW corner monument No. 4;

thence South 300 feet to the point of beginning.

7) All dips, variations, spurs, angles, and all veins, ledges, or deposits within the lines of this claim, together with all water and timber and any other rights appurtenant, allowed by the laws of the State or of the United States, are hereby claimed from the effective date of this location.

8) Tie: Corner No. 4 of this claim is located 6000' SOUTH AND 3000' EAST

from the N 1/4 corner of Section 35, Twp. 38N, Rge. 6W, G&SR, BM.

Locator: PATHFINDER MINES CORPORATION

By:

Agent

ARIZONA STATE OFFICE
BU. LAND MANAGEMENT

FEB 11 1982

1:45 A.M.
PHOENIX, ARIZONA

A MC 155865

NOTICE AND CERTIFICATE OF LOCATION - LODE MINING CLAIM

Notice is Hereby Given that:

1) The name of this claim is EZ 220, a lode mining claim.

2) The name and post office address of the locator is:

Pathfinder Mines Corporation 550 California Street
San Francisco, California 94104

3) The date of this location is the 5 day of ^{DECEMBER}~~November~~, 1981, on which date the notice of location was posted on the claim.

4) The locator does hereby locate and claim 1,500 linear feet vein or lode, together with 300 feet in width on each side of the center line of this claim.

5) The general course of the vein or lode is in a East and West direction. The location monument lies within the boundaries of this claim at Corner # 4 the NW corner, and lies on the West end of this claim, and is 1,500 feet from the opposite end of this claim.

6) The claim is situated in the ^{SW}~~SE~~ quarter of Section 2, Twp. 37N Rge. 6W, G & SR Base & Meridian, in the unknown Mining District, County of Mohave, State of Arizona.

T. 37N., R. 6W., sec. 1, SW 4 + sec. 2, SE 4
The boundaries of this claim can be traced:

Beginning at the West end center monument, and running

thence South 300 feet to SW corner monument No. 1;

thence East 1,500 feet to SE corner monument No. 2;

thence North 300 feet to East end center monument;

thence North 300 feet to NE corner monument No. 3;

thence West 1,500 feet to NW corner monument No. 4;

thence South 300 feet to the point of beginning.

7) All dips, variations, spurs, angles, and all veins, ledges, or deposits within the lines of this claim, together with all water and timber and any other rights appurtenant, allowed by the laws of the State or of the United States, are hereby claimed from the effective date of this location.

8) Tie: Corner No. 4 of this claim is located 6000' SOUTH
AND 4500' EAST

from the W 1/4 corner of Section 35, Twp. 38N, Rge. 6W, G&SR, BM.

Locator: PATHFINDER MINES CORPORATION

By:

Agent

ARIZONA STATE OFFICE
BUREAU OF LAND MANAGEMENT

FEB 11 1982

1:45 A.M.
PHOENIX, ARIZONA

A HC 155866

NOTICE AND CERTIFICATE OF LOCATION - LODE MINING CLAIM

Notice is Hereby Given that:

1) The name of this claim is EZ 221, a lode mining claim.

2) The name and post office address of the locator is:

Pathfinder Mines Corporation 550 California Street
San Francisco, California 94104

3) The date of this location is the 2 day of ~~November~~ ^{DECEMBER}, 1981, on which date the notice of location was posted on the claim.

4) The locator does hereby locate and claim 1,500 linear feet vein or lode, together with 300 feet in width on each side of the center line of this claim.

5) The general course of the vein or lode is in a North and South direction. The location monument lies within the boundaries of this claim at Corner # 4 the SW corner, and lies on the south end of this claim, and is 1,500 feet from the opposite end of this claim.

6) The claim is situated in the NW quarter of Section 35, Twp. 37N, Rge. 6W, G & SR Base & Meridian, in the unknown Mining District, County of Mohave, State of Arizona.
T. 37N., R. 6W., sec. 2, NW 1/4 + T. 38N., R. 6W., sec. 35, SW 1/4
The boundaries of this claim can be traced:

Beginning at the South end center monument, and running

thence East 300 feet to SE corner monument No. 1;

thence North 1,500 feet to NE corner monument No. 2;

thence West 300 feet to North end center monument;

thence West 300 feet to NW corner monument No. 3;

thence South 1,500 feet to SW corner monument No. 4;

thence East 300 feet to the point of beginning.

7) All dips, variations, spurs, angles, and all veins, ledges, or deposits within the lines of this claim, together with all water and timber and any other rights appurtenant, allowed by the laws of the State or of the United States, are hereby claimed from the effective date of this location.

8) Tie: Corner No. 4 of this claim is located 300m' SOUTH

from the W 1/4 corner of Section 35, Twp. 38N, Rge. 6W, G&SR, BM.

Locator: PATHFINDER MINES CORPORATION

By:

Agent

ARIZONA STATE OFFICE
BU. LAND MANAGEMENT

FEB 11 1982

7:45 A.M.
PHOENIX, ARIZONA

A
MC
155867

NOTICE AND CERTIFICATE OF LOCATION - LODE MINING CLAIM

Notice is Hereby Given that:

1) The name of this claim is EZ 22-2, a lode mining claim.

2) The name and post office address of the locator is:

Pathfinder Mines Corporation 550 California Street
San Francisco, California 94104

3) The date of this location is the 2 day of ~~November~~ ^{December}, 1981, on which date the notice of location was posted on the claim.

4) The locator does hereby locate and claim 1,500 linear feet vein or lode, together with 300 feet in width on each side of the center line of this claim.

5) The general course of the vein or lode is in a South and North direction. The location monument lies within the boundaries of this claim at Corner # 1 the NW corner, and lies on the North end of this claim, and is 1,500 feet from the opposite end of this claim.

6) The claim is situated in the NW quarter of Section 2, Twp. 37N, Rge. 6W, G & SR Base & Meridian, in the unknown Mining District, County of Mohave, State of Arizona.

T. 37N, R. 6W, Sec. 2, NW 4,
The boundaries of this claim can be traced:

Beginning at the North end center monument, and running

thence West 300 feet to NW corner monument No. 1;

thence South 1,500 feet to SW corner monument No. 2;

thence East 300 feet to South end center monument;

thence East 300 feet to SE corner monument No. 3;

thence North 1,500 feet to NE corner monument No. 4;

thence West 300 feet to the point of beginning.

7) All dips, variations, spurs, angles, and all veins, ledges, or deposits within the lines of this claim, together with all water and timber and any other rights appurtenant, allowed by the laws of the State or of the United States, are hereby claimed from the effective date of this location.

8) Tie: Corner No. 1 of this claim is located 300' South

from the NW 1/4 corner of Section 35, Twp. 38N, Rge. 6W, G&SR, BM.

Locator: PATHFINDER MINES CORPORATION

By:

Agent

ARIZONA STATE OFFICE
BU. LAND MANAGEMENT

FEB 11 1982

7:45 A.M.
PHOENIX, ARIZONA

A
H
C
1
5
5
8
6
8

NOTICE AND CERTIFICATE OF LOCATION - LODE MINING CLAIM

Notice is Hereby Given that:

1) The name of this claim is EZ 223, a lode mining claim.

2) The name and post office address of the locator is:

Pathfinder Mines Corporation 550 California Street
San Francisco, California 94104

3) The date of this location is the 2 day of ~~November~~ ^{DECEMBER}, 1981, on which date the notice of location was posted on the claim.

4) The locator does hereby locate and claim 1,500 linear feet vein or lode, together with 300 feet in width on each side of the center line of this claim.

5) The general course of the vein or lode is in a North and South direction. The location monument lies within the boundaries of this claim at Corner # 4 the SW corner, and lies on the south end of this claim, and is 1,500 feet from the opposite end of this claim.

6) The claim is situated in the NW quarter of Section 2, Twp. 37N, Rge. 6W, G & SR Base & Meridian, in the unknown Mining District, County of Mohave, State of Arizona.
T. 37N, R. 6W, sec. 2, NW 1/4 T. 38N, R. 6W, sec. 35, SW 1/4
The boundaries of this claim can be traced:

Beginning at the South end center monument, and running

thence East 300 feet to SE corner monument No. 1;

thence North 1,500 feet to NE corner monument No. 2;

thence West 300 feet to North end center monument;

thence West 300 feet to NW corner monument No. 3;

thence South 1,500 feet to SW corner monument No. 4;

thence East 300 feet to the point of beginning.

7) All dips, variations, spurs, angles, and all veins, ledges, or deposits within the lines of this claim, together with all water and timber and any other rights appurtenant, allowed by the laws of the State or of the United States, are hereby claimed from the effective date of this location.

8) Tie: Corner No. 4 of this claim is located 300' SOUTH
AND 600' EAST

from the NW 1/4 corner of Section 35, Twp. 38N, Rge. 6W, G&SR, BM.

Locator: PATHFINDER MINES CORPORATION

By:

Agent

ARIZONA STATE OFFICE
BU. LAND MANAGEMENT

FEB 11 1982

1:45 A.M.
PHOENIX, ARIZONA

A MC 155869

NOTICE AND CERTIFICATE OF LOCATION - LODE MINING CLAIM

Notice is Hereby Given that:

1) The name of this claim is EZ 224, a lode mining claim.

2) The name and post office address of the locator is:

Pathfinder Mines Corporation 550 California Street
San Francisco, California 94104

3) The date of this location is the 2 day of December, 1981, on which date the notice of location was posted on the claim.

4) The locator does hereby locate and claim 1,500 linear feet vein or lode, together with 300 feet in width on each side of the center line of this claim.

5) The general course of the vein or lode is in a South and North direction. The location monument lies within the boundaries of this claim at Corner # 1 the NW corner, and lies on the North end of this claim, and is 1,500 feet from the opposite end of this claim.

6) The claim is situated in the NW quarter of Section 2, Twp. 37N, Rge. 6W, G & SR Base & Meridian, in the unknown Mining District, County of Mohave, State of Arizona.

T. 37N., R. 6W., Sec. 2, NW 4.
The boundaries of this claim can be traced:

Beginning at the North end center monument, and running

thence West 300 feet to NW corner monument No. 1;

thence South 1,500 feet to SW corner monument No. 2;

thence East 300 feet to South end center monument;

thence East 300 feet to SE corner monument No. 3;

thence North 1,500 feet to NE corner monument No. 4;

thence West 300 feet to the point of beginning.

7) All dips, variations, spurs, angles, and all veins, ledges, or deposits within the lines of this claim, together with all water and timber and any other rights appurtenant, allowed by the laws of the State or of the United States, are hereby claimed from the effective date of this location.

8) Tie: Corner No. 1 of this claim is located 3000' SOUTH
AND 600' EAST

from the W 1/4 corner of Section 35, Twp. 38N, Rge. 6W, G&SR, BM.

Locator: PATHFINDER MINES CORPORATION

By:

Aldo D. Valdez
Agent
ARIZONA STATE OFFICE
BU. LAND MANAGEMENT

FEB 11 1982

1:45 A.M.
PHOENIX, ARIZONA

A MC 155870

NOTICE AND CERTIFICATE OF LOCATION - LODE MINING CLAIM

Notice is Hereby Given that:

1) The name of this claim is EZ 225, a lode mining claim.

2) The name and post office address of the locator is:

Pathfinder Mines Corporation 550 California Street
San Francisco, California 94104

3) The date of this location is the 2 day of ~~November~~ ^{DECEMBER}, 1981, on which date the notice of location was posted on the claim.

4) The locator does hereby locate and claim 1,500 linear feet vein or lode, together with 300 feet in width on each side of the center line of this claim.

5) The general course of the vein or lode is in a North and South direction. The location monument lies within the boundaries of this claim at Corner # 4 the SW corner, and lies on the south end of this claim, and is 1,500 feet from the opposite end of this claim.

6) The claim is situated in the NW quarter of Section 35, Twp. 37N Rge. 6W, G & SR Base & Meridian, in the unknown Mining District, County of Mohave, State of Arizona.
T. 37N, R. 6W, Sec. 2, NW 1/4 & T. 38N, R. 6W, Sec. 35, SW 1/4.
The boundaries of this claim can be traced:

Beginning at the South end center monument, and running

thence East 300 feet to SE corner monument No. 1;

thence North 1,500 feet to NE corner monument No. 2;

thence West 300 feet to North end center monument;

thence West 300 feet to NW corner monument No. 3;

thence South 1,500 feet to SW corner monument No. 4;

thence East 300 feet to the point of beginning.

7) All dips, variations, spurs, angles, and all veins, ledges, or deposits within the lines of this claim, together with all water and timber and any other rights appurtenant, allowed by the laws of the State or of the United States, are hereby claimed from the effective date of this location.

8) Tie: Corner No. 4 of this claim is located 300' South
1200' EAST

from the W 1/4 corner of Section 35, Twp. 37N, Rge. 6W, G&SR, BM.

Locator: PATHFINDER MINES CORPORATION

By:

Alvin J. Yable
Agent
ARIZONA STATE OFFICE
BU. LAND MANAGEMENT

FEB 11 1982

7:45 A.M.
PHOENIX, ARIZONA

A MC 155871

NOTICE AND CERTIFICATE OF LOCATION - LODE MINING CLAIM

Notice is Hereby Given that:

1) The name of this claim is E-2 226, a lode mining claim.

2) The name and post office address of the locator is:

Pathfinder Mines Corporation 550 California Street
San Francisco, California 94104

3) The date of this location is the 2 day of DECEMBER, 1981, on which date the notice of location was posted on the claim.

4) The locator does hereby locate and claim 1,500 linear feet vein or lode, together with 300 feet in width on each side of the center line of this claim.

5) The general course of the vein or lode is in a South and North direction. The location monument lies within the boundaries of this claim at Corner # 1 the NW corner, and lies on the North end of this claim, and is 1,500 feet from the opposite end of this claim.

6) The claim is situated in the NW quarter of Section 2, Twp. 37N, Rge. 6W, G & SR Base & Meridian, in the unknown Mining District, County of Mohave, State of Arizona.

T. 37N., R. 6W., Sec. 2, NW 1/4.
The boundaries of this claim can be traced:

Beginning at the North end center monument, and running

thence West 300 feet to NW corner monument No. 1;

thence South 1,500 feet to SW corner monument No. 2;

thence East 300 feet to South end center monument;

thence East 300 feet to SE corner monument No. 3;

thence North 1,500 feet to NE corner monument No. 4;

thence West 300 feet to the point of beginning.

7) All dips, variations, spurs, angles, and all veins, ledges, or deposits within the lines of this claim, together with all water and timber and any other rights appurtenant, allowed by the laws of the State or of the United States, are hereby claimed from the effective date of this location.

8) Tie: Corner No. 1 of this claim is located 3000' South
AND 1200' EAST

from the W 1/4 corner of Section 35, Twp. 38N, Rge. 6W, G&SR, BM.

Locator: PATHFINDER MINES CORPORATION

By:

Alan D. Kelly
Agent
ARIZONA STATE OFFICE
BU. LAND MANAGEMENT

FEB 11 1982

1:45 A.M.
PHOENIX, ARIZONA

A MC 155872

NOTICE AND CERTIFICATE OF LOCATION - LODE MINING CLAIM

Notice is Hereby Given that:

1) The name of this claim is EZ 227, a lode mining claim.

2) The name and post office address of the locator is:

Pathfinder Mines Corporation 550 California Street
San Francisco, California 94104

3) The date of this location is the 2 day of ~~November~~ ^{December}, 1981, on which date the notice of location was posted on the claim.

4) The locator does hereby locate and claim 1,500 linear feet vein or lode, together with 300 feet in width on each side of the center line of this claim.

5) The general course of the vein or lode is in a North and South direction. The location monument lies within the boundaries of this claim at Corner # 4 the SW corner, and lies on the south end of this claim, and is 1,500 feet from the opposite end of this claim.

6) The claim is situated in the ^{NW} SW quarter of Section ² 35, Twp. ^{37N} 38N, Rge. 6W, G & SR Base & Meridian, in the unknown Mining District, County of Mohave, State of Arizona.
T. 37N., R. 6W., sec. 2, NW 4 & T. 38N., R. 6W., sec. 35, SW 4.
The boundaries of this claim can be traced:

Beginning at the South end center monument, and running

thence East 300 feet to SE corner monument No. 1;

thence North 1,500 feet to NE corner monument No. 2;

thence West 300 feet to North end center monument;

thence West 300 feet to NW corner monument No. 3;

thence South 1,500 feet to SW corner monument No. 4;

thence East 300 feet to the point of beginning.

7) All dips, variations, spurs, angles, and all veins, ledges, or deposits within the lines of this claim, together with all water and timber and any other rights appurtenant, allowed by the laws of the State or of the United States, are hereby claimed from the effective date of this location.

8) Tie: Corner No. 4 of this claim is located 3000' SOUTH
AND 1800' EAST

from the W 1/4 corner of Section 35, Twp. 38N, Rge. 6W, G&SR, BM.

Locator: PATHFINDER MINES CORPORATION

By:

Agent

ARIZONA STATE OFFICE
BU. LAND MANAGEMENT

FEB 11 1982

7:45 A.M.
PHOENIX, ARIZONA

A MC 155873

NOTICE AND CERTIFICATE OF LOCATION - LODE MINING CLAIM

Notice is Hereby Given that:

- 1) The name of this claim is EZ 228, a lode mining claim.
- 2) The name and post office address of the locator is:

Pathfinder Mines Corporation

550 California Street
San Francisco, California 94104
- 3) The date of this location is the 2 day of DECEMBER, 1981, on which date the notice of location was posted on the claim.
- 4) The locator does hereby locate and claim 1,500 linear feet vein or lode, together with 300 feet in width on each side of the center line of this claim.
- 5) The general course of the vein or lode is in a South and North direction. The location monument lies within the boundaries of this claim at Corner # 1 the NW corner, and lies on the North end of this claim, and is 1,500 feet from the opposite end of this claim.
- 6) The claim is situated in the NW quarter of Section 2, Twp. 37N, Rge. 6W, G & SR Base & Meridian, in the unknown Mining District, County of Mohave, State of Arizona.
T. 37N., R. 6W., sec. 2, NW 4.
The boundaries of this claim can be traced:

Beginning at the North end center monument, and running
thence West 300 feet to NW corner monument No. 1;
thence South 1,500 feet to SW corner monument No. 2;
thence East 300 feet to South end center monument;
thence East 300 feet to SE corner monument No. 3;
thence North 1,500 feet to NE corner monument No. 4;
thence West 300 feet to the point of beginning.

- 7) All dips, variations, spurs, angles, and all veins, ledges, or deposits within the lines of this claim, together with all water and timber and any other rights appurtenant, allowed by the laws of the State or of the United States, are hereby claimed from the effective date of this location.
- 8) Tie: Corner No. 1 of this claim is located 3000' SOUTH
AND 1800' EAST

from the NW 1/4 corner of Section 35, Twp. 38N, Rge. 6W, G&SR, BM.

Locator: PATHFINDER MINES CORPORATION

By:

Agent

ARIZONA STATE OFFICE
LAND MANAGEMENT

FEB 11 1982

1:45 A.M.
PHOENIX, ARIZONA

A MC 155874

NOTICE AND CERTIFICATE OF LOCATION - LODE MINING CLAIM

Notice is Hereby Given that:

1) The name of this claim is EZ 229, a lode mining claim.

2) The name and post office address of the locator is:

Pathfinder Mines Corporation 550 California Street
San Francisco, California 94104

3) The date of this location is the 2 day of ^{DECEMBER}~~November~~, 1981, on which date the notice of location was posted on the claim.

4) The locator does hereby locate and claim 1,500 linear feet vein or lode, together with 300 feet in width on each side of the center line of this claim.

5) The general course of the vein or lode is in a North and South direction. The location monument lies within the boundaries of this claim at Corner # 4 the SW corner, and lies on the south end of this claim, and is 1,500 feet from the opposite end of this claim.

6) The claim is situated in the ^{NW, NE}~~SW, SE~~ quarter of Section 2, Twp. 37N, Rge. 6W, G & SR Base & Meridian, in the unknown Mining District, County of Mohave, State of Arizona.
T. 37N, R. 6W, Sec. 2, NW, NE & T. 38N, R. 6W, Sec. 35, SW & SE
The boundaries of this claim can be traced:

Beginning at the South end center monument, and running
thence East 300 feet to SE corner monument No. 1;
thence North 1,500 feet to NE corner monument No. 2;
thence West 300 feet to North end center monument;
thence West 300 feet to NW corner monument No. 3;
thence South 1,500 feet to SW corner monument No. 4;
thence East 300 feet to the point of beginning.

7) All dips, variations, spurs, angles, and all veins, ledges, or deposits within the lines of this claim, together with all water and timber and any other rights appurtenant, allowed by the laws of the State or of the United States, are hereby claimed from the effective date of this location.

8) Tie: Corner No. 4 of this claim is located 3000' SOUTH
2400' EAST

from the W 1/4 corner of Section 35, Twp. 38N, Rge. 6W, G&SR, BM.

Locator: PATHFINDER MINES CORPORATION

By:

Agent

[Signature]

ARIZONA STATE OFFICE
LAND MANAGEMENT

FEB 11 1982

7:45 A.M.
PHOENIX, ARIZONA

A MC 155875

NOTICE AND CERTIFICATE OF LOCATION - LODE MINING CLAIM

Notice is Hereby Given that:

- 1) The name of this claim is E2 230, a lode mining claim.
- 2) The name and post office address of the locator is:
Pathfinder Mines Corporation 550 California Street
San Francisco, California 94104
- 3) The date of this location is the 2 day of ~~November~~ ^{DECEMBER}, 1981, on which date the notice of location was posted on the claim.
- 4) The locator does hereby locate and claim 1,500 linear feet vein or lode, together with 300 feet in width on each side of the center line of this claim.
- 5) The general course of the vein or lode is in a South and North direction. The location monument lies within the boundaries of this claim at Corner # 1 the NW corner, and lies on the North end of this claim, and is 1,500 feet from the opposite end of this claim.
- 6) The claim is situated in the NW 1/4 NE quarter of Section 2, Twp. 37N, Rge. 6W, G & SR Base & Meridian, in the unknown Mining District, County of Mohave, State of Arizona.
T. 37N, R. 6W, Sec. 2, NW 1/4 NE 1/4.
The boundaries of this claim can be traced:

Beginning at the North end center monument, and running
thence West 300 feet to NW corner monument No. 1;
thence South 1,500 feet to SW corner monument No. 2;
thence East 300 feet to South end center monument;
thence East 300 feet to SE corner monument No. 3;
thence North 1,500 feet to NE corner monument No. 4;
thence West 300 feet to the point of beginning.

- 7) All dips, variations, spurs, angles, and all veins, ledges, or deposits within the lines of this claim, together with all water and timber and any other rights appurtenant, allowed by the laws of the State or of the United States, are hereby claimed from the effective date of this location.

- 8) Tie: Corner No. 1 of this claim is located 3000' SOUTH
AND 2400' EAST

from the W 1/4 corner of Section 35, Twp. 38N, Rge. 6W, G&SR, BM.

Locator: PATHFINDER MINES CORPORATION

By:

Agent

ARIZONA STATE OFFICE
U. LAND MANAGEMENT

FEB 11 1982

1.45 A.M.
PHOENIX, ARIZONA

A MC 155876

NOTICE AND CERTIFICATE OF LOCATION - LODE MINING CLAIM

Notice is Hereby Given that:

1) The name of this claim is E2 231, a lode mining claim.

2) The name and post office address of the locator is:

Pathfinder Mines Corporation 550 California Street
San Francisco, California 94104

3) The date of this location is the 2 day of ~~November~~ ^{DECEMBER}, 1981, on which date the notice of location was posted on the claim.

4) The locator does hereby locate and claim 1,500 linear feet vein or lode, together with 300 feet in width on each side of the center line of this claim.

5) The general course of the vein or lode is in a North and South direction. The location monument lies within the boundaries of this claim at Corner # 4 the SW corner, and lies on the south end of this claim, and is 1,500 feet from the opposite end of this claim.

6) The claim is situated in the NE quarter of Section 35, Twp. 37N, Rge. 6W, G & SR Base & Meridian, in the unknown Mining District, County of Mohave, State of Arizona.
T. 37N, R. 6W, Sec. 2, NE 1/4 & T. 38N, R. 6W, Sec. 35, SE 1/4.
The boundaries of this claim can be traced:

Beginning at the South end center monument, and running

thence East 300 feet to SE corner monument No. 1;

thence North 1,500 feet to NE corner monument No. 2;

thence West 300 feet to North end center monument;

thence West 300 feet to NW corner monument No. 3;

thence South 1,500 feet to SW corner monument No. 4;

thence East 300 feet to the point of beginning.

7) All dips, variations, spurs, angles, and all veins, ledges, or deposits within the lines of this claim, together with all water and timber and any other rights appurtenant, allowed by the laws of the State or of the United States, are hereby claimed from the effective date of this location.

8) Tie: Corner No. 4 of this claim is located 3000' SOUTH
AND 3000' EAST

from the W 1/4 corner of Section 35, Twp. 38N, Rge. 6W, G&SR, BM.

Locator: PATHFINDER MINES CORPORATION

By:

A. J. W. Y. L.
Agent ARIZONA STATE OFFICE
BU. LAND MANAGEMENT

FEB 11 1982

7:45 A.M.
PHOENIX, ARIZONA

A MC 155877

NOTICE AND CERTIFICATE OF LOCATION - LODE MINING CLAIM

Notice is Hereby Given that:

1) The name of this claim is E2 ²³² ~~232~~, a lode mining claim.

2) The name and post office address of the locator is:

Pathfinder Mines Corporation 550 California Street
San Francisco, California 94104

3) The date of this location is the 2 day of December, 1981, on which date the notice of location was posted on the claim.

4) The locator does hereby locate and claim 1,500 linear feet vein or lode, together with 300 feet in width on each side of the center line of this claim.

5) The general course of the vein or lode is in a South and North direction. The location monument lies within the boundaries of this claim at Corner # 1 the NW corner, and lies on the North end of this claim, and is 1,500 feet from the opposite end of this claim.

6) The claim is situated in the NE quarter of Section 2, Twp. 37N, Rge. 6W, G & SR Base & Meridian, in the unknown Mining District, County of Mohave, State of Arizona.

T. 37N., R. 6W., sec. 2, NE 4.
The boundaries of this claim can be traced:

Beginning at the North end center monument, and running

thence West 300 feet to NW corner monument No. 1;

thence South 1,500 feet to SW corner monument No. 2;

thence East 300 feet to South end center monument;

thence East 300 feet to SE corner monument No. 3;

thence North 1,500 feet to NE corner monument No. 4;

thence West 300 feet to the point of beginning.

7) All dips, variations, spurs, angles, and all veins, ledges, or deposits within the lines of this claim, together with all water and timber and any other rights appurtenant, allowed by the laws of the State or of the United States, are hereby claimed from the effective date of this location.

8) Tie: Corner No. 1 of this claim is located 3000' SOUTH
AND 3000' EAST

from the W 1/4 corner of Section 35, Twp. 36N, Rge. 6W, G&SR, BM.

Locator: PATHFINDER MINES CORPORATION

By:

Agent

ARIZONA STATE OFFICE
BU LAND MANAGEMENT

FEB 11 1982

7:45 A.M.
PHOENIX, ARIZONA

A MC 155878

NOTICE AND CERTIFICATE OF LOCATION - LODE MINING CLAIM

Notice is Hereby Given that:

1) The name of this claim is 233, a lode mining claim.

2) The name and post office address of the locator is:

Pathfinder Mines Corporation 550 California Street
San Francisco, California 94104

3) The date of this location is the 2 day of ~~November~~^{DECEMBER}, 1981, on which date the notice of location was posted on the claim.

4) The locator does hereby locate and claim 1,500 linear feet vein or lode, together with 300 feet in width on each side of the center line of this claim.

5) The general course of the vein or lode is in a North and South direction. The location monument lies within the boundaries of this claim at Corner # 4 the SW corner, and lies on the south end of this claim, and is 1,500 feet from the opposite end of this claim.

6) The claim is situated in the NE quarter of Section 35, Twp. 38N, Rge. 6W, G & SR Base & Meridian, in the unknown Mining District, County of Mohave, State of Arizona.
T. 37N, R. 6W, Sec. 2, NE 1/4 & T. 38N, R. 6W, Sec. 35, SE 1/4
The boundaries of this claim can be traced:

Beginning at the South end center monument, and running

thence East 300 feet to SE corner monument No. 1;

thence North 1,500 feet to NE corner monument No. 2;

thence West 300 feet to North end center monument;

thence West 300 feet to NW corner monument No. 3;

thence South 1,500 feet to SW corner monument No. 4;

thence East 300 feet to the point of beginning.

7) All dips, variations, spurs, angles, and all veins, ledges, or deposits within the lines of this claim, together with all water and timber and any other rights appurtenant, allowed by the laws of the State or of the United States, are hereby claimed from the effective date of this location.

8) Tie: Corner No. 4 of this claim is located 3000' SOUTH
AND 3000' EAST

from the W 1/4 corner of Section 35, Twp. 38N, Rge. 6W, G&SR, BM.

Locator: PATHFINDER MINES CORPORATION

By:

Alan H. Kelly
Agent
ARIZONA STATE OFFICE
BU. LAND MANAGEMENT

FEB 11 1982

7:45 A.M.
PHOENIX, ARIZONA

A
MC
1555879

NOTICE AND CERTIFICATE OF LOCATION - LODE MINING CLAIM

Notice is Hereby Given that:

1) The name of this claim is EZ 234, a lode mining claim.

2) The name and post office address of the locator is:

Pathfinder Mines Corporation 550 California Street
San Francisco, California 94104

3) The date of this location is the 2 day of DECEMBER, 1981, on which date the notice of location was posted on the claim.

4) The locator does hereby locate and claim 1,500 linear feet vein or lode, together with 300 feet in width on each side of the center line of this claim.

5) The general course of the vein or lode is in a South and North direction. The location monument lies within the boundaries of this claim at Corner # 1 the NW corner, and lies on the North end of this claim, and is 1,500 feet from the opposite end of this claim.

6) The claim is situated in the NE quarter of Section 2, Twp. 37N, Rge. 6W, G & SR Base & Meridian, in the unknown Mining District, County of Mohave, State of Arizona.

T. 37N, R. 6W, Sec. 2, NE 4
The boundaries of this claim can be traced:

Beginning at the North end center monument, and running

thence West 300 feet to NW corner monument No. 1;

thence South 1,500 feet to SW corner monument No. 2;

thence East 300 feet to South end center monument;

thence East 300 feet to SE corner monument No. 3;

thence North 1,500 feet to NE corner monument No. 4;

thence West 300 feet to the point of beginning.

7) All dips, variations, spurs, angles, and all veins, ledges, or deposits within the lines of this claim, together with all water and timber and any other rights appurtenant, allowed by the laws of the State or of the United States, are hereby claimed from the effective date of this location.

8) Tie: Corner No. 1 of this claim is located 300' SOUTH
AND 300' EAST

from the 1/4 corner of Section 35, Twp. 34N, Rge. 6W, G&SR, BM.

Locator: PATHFINDER MINES CORPORATION

By: ARIZONA STATE OFFICE
BU. LAND MANAGEMENT
Agent

FEB 11 1982

1:45 A.M.
PHOENIX, ARIZONA

A
MC
155880

NOTICE AND CERTIFICATE OF LOCATION - LODE MINING CLAIM

Notice is Hereby Given that:

1) The name of this claim is EZ 2345, a lode mining claim.

2) The name and post office address of the locator is:

Pathfinder Mines Corporation 550 California Street
San Francisco, California 94104

3) The date of this location is the 2 day of December, 1981, on which date the notice of location was posted on the claim.

4) The locator does hereby locate and claim 1,500 linear feet vein or lode, together with 300 feet in width on each side of the center line of this claim.

5) The general course of the vein or lode is in a North and South direction. The location monument lies within the boundaries of this claim at Corner # 4 the SW corner, and lies on the South end of this claim, and is 1,500 feet from the opposite end of this claim.

6) The claim is situated in the NE quarter of Section 35, Twp. 37N, Rge. 6W, G & SR Base & Meridian, in the unknown Mining District, County of Mohave, State of Arizona.
T. 37N, R. 6W, Sec. 2, NE 1/4 & T. 38N, R. 6W, Sec. 35, SE 1/4
The boundaries of this claim can be traced:

Beginning at the South end center monument, and running

thence East 300 feet to SE corner monument No. 1;

thence North 1,500 feet to NE corner monument No. 2;

thence West 300 feet to North end center monument;

thence West 300 feet to NW corner monument No. 3;

thence South 1,500 feet to SW corner monument No. 4;

thence East 300 feet to the point of beginning.

7) All dips, variations, spurs, angles, and all veins, ledges, or deposits within the lines of this claim, together with all water and timber and any other rights appurtenant, allowed by the laws of the State or of the United States, are hereby claimed from the effective date of this location.

8) Tie: Corner No. 4 of this claim is located 300' South
AND 4200' East

from the W 1/4 corner of Section 35, Twp. 38N, Rge. 6W, G&SR, BM.

Locator: PATHFINDER MINES CORPORATION

By:

Agent

ARIZONA STATE OFFICE
BUL. LAND MANAGEMENT

FEB 11 1982

1:45 A.M.
PHOENIX, ARIZONA

NOTICE AND CERTIFICATE OF LOCATION - LODE MINING CLAIM

Notice is Hereby Given that:

1) The name of this claim is E2-234, a lode mining claim.

2) The name and post office address of the locator is:

Pathfinder Mines Corporation 550 California Street
San Francisco, California 94104

3) The date of this location is the 2 day of ^{DECEMBER}~~November~~, 1981, on which date the notice of location was posted on the claim.

4) The locator does hereby locate and claim 1,500 linear feet vein or lode, together with 300 feet in width on each side of the center line of this claim.

5) The general course of the vein or lode is in a South and North direction. The location monument lies within the boundaries of this claim at Corner # 1 the NW corner, and lies on the North end of this claim, and is 1,500 feet from the opposite end of this claim.

6) The claim is situated in the NE quarter of Section 2, Twp. 37N, Rge. 6W, G & SR Base & Meridian, in the unknown Mining District, County of Mohave, State of Arizona.

T. 37N, R. 6W, Sec. 2, NE 1/4.
The boundaries of this claim can be traced:

Beginning at the North end center monument, and running

thence West 300 feet to NW corner monument No. 1;

thence South 1,500 feet to SW corner monument No. 2;

thence East 300 feet to South end center monument;

thence East 300 feet to SE corner monument No. 3;

thence North 1,500 feet to NE corner monument No. 4;

thence West 300 feet to the point of beginning.

7) All dips, variations, spurs, angles, and all veins, ledges, or deposits within the lines of this claim, together with all water and timber and any other rights appurtenant, allowed by the laws of the State or of the United States, are hereby claimed from the effective date of this location.

8) Tie: Corner No. 1 of this claim is located 3000' SOUTH
AND 4200' EAST

from the W 1/4 corner of Section 35, Twp. 36N, Rge. 6W, G&SR, BM.

Locator: PATHFINDER MINES CORPORATION

By:

Agent

ARIZONA STATE OFFICE
BUREAU OF LAND MANAGEMENT

FEB 11 1982

1:40 P.M.
PHOENIX, ARIZONA

A MC 155882

NOTICE AND CERTIFICATE OF LOCATION - LODE MINING CLAIM

Notice is Hereby Given that:

1) The name of this claim is E2 237, a lode mining claim.

2) The name and post office address of the locator is:

Pathfinder Mines Corporation 550 California Street
San Francisco, California 94104

3) The date of this location is the 2 day of ^{DECEMBER}~~November~~, 1981, on which date the notice of location was posted on the claim.

4) The locator does hereby locate and claim 1,500 linear feet vein or lode, together with 300 feet in width on each side of the center line of this claim.

5) The general course of the vein or lode is in a North and South direction. The location monument lies within the boundaries of this claim at Corner # 4 the SW corner, and lies on the south end of this claim, and is 1,500 feet from the opposite end of this claim.

6) The claim is situated in the NE quarter of Section 35, Twp. 37N, Rge. 6W, G & SR Base & Meridian, in the unknown Mining District, County of Mohave, State of Arizona.
T. 37N., R. 6W., Sec. 2, NE4 & T. 38N., R. 6W., Sec. 35, SE4.
The boundaries of this claim can be traced:

Beginning at the South end center monument, and running

thence East 300 feet to SE corner monument No. 1;

thence North 1,500 feet to NE corner monument No. 2;

thence West 300 feet to North end center monument;

thence West 300 feet to NW corner monument No. 3;

thence South 1,500 feet to SW corner monument No. 4;

thence East 300 feet to the point of beginning.

7) All dips, variations, spurs, angles, and all veins, ledges, or deposits within the lines of this claim, together with all water and timber and any other rights appurtenant, allowed by the laws of the State or of the United States, are hereby claimed from the effective date of this location.

8) Tie: Corner No. 4 of this claim is located 3000' South
AND 4800' East

from the W 1/4 corner of Section 35, Twp. 38N, Rge. 6W, G&SR, BM.

Locator: PATHFINDER MINES CORPORATION

By:

Agent

ARIZONA STATE OFFICE
BU. LAND MANAGEMENT

FEB 11 1982

7:45 A.M.
PHOENIX, ARIZONA

A MC 155883

NOTICE AND CERTIFICATE OF LOCATION - LODE MINING CLAIM

Notice is Hereby Given that:

- 1) The name of this claim is E7 238, a lode mining claim.
- 2) The name and post office address of the locator is:

Pathfinder Mines Corporation 550 California Street
San Francisco, California 94104

- 3) The date of this location is the 2 day of DECEMBER, 1981, on which date the notice of location was posted on the claim.
- 4) The locator does hereby locate and claim 1,500 linear feet vein or lode, together with 300 feet in width on each side of the center line of this claim.
- 5) The general course of the vein or lode is in a South and North direction. The location monument lies within the boundaries of this claim at Corner # 1 the NW corner, and lies on the North end of this claim, and is 1,500 feet from the opposite end of this claim.
- 6) The claim is situated in the NE quarter of Section 2, Twp. 37N Rge. 6W, G & SR Base & Meridian, in the unknown Mining District, County of Mohave, State of Arizona.
T. 37N., R. 6W., Sec. 2, NE 1/4.
The boundaries of this claim can be traced:

Beginning at the North end center monument, and running

thence West 300 feet to NW corner monument No. 1;

thence South 1,500 feet to SW corner monument No. 2;

thence East 300 feet to South end center monument;

thence East 300 feet to SE corner monument No. 3;

thence North 1,500 feet to NE corner monument No. 4;

thence West 300 feet to the point of beginning.

- 7) All dips, variations, spurs, angles, and all veins, ledges, or deposits within the lines of this claim, together with all water and timber and any other rights appurtenant, allowed by the laws of the State or of the United States, are hereby claimed from the effective date of this location.

- 8) Tie: Corner No. 1 of this claim is located 3000' SOUTH
AND 4800' EAST

from the W 1/4 corner of Section 35, Twp. 37N, Rge. 6W, G&SR, BM.

Locator: PATHFINDER MINES CORPORATION

By:

Agent Alvin D. Smith
ARIZONA STATE OFFICE
BU. LAND MANAGEMENT

FEB 11 1982

1:45 A.M.
PHOENIX, ARIZONA

A MC 155884

NOTICE AND CERTIFICATE OF LOCATION - LODE MINING CLAIM

Notice is Hereby Given that:

1) The name of this claim is E7 239, a lode mining claim.

2) The name and post office address of the locator is:

Pathfinder Mines Corporation 550 California Street
San Francisco, California 94104

3) The date of this location is the 4 day of ^{DECEMBER}~~November~~, 1981, on which date the notice of location was posted on the claim.

4) The locator does hereby locate and claim 1,500 linear feet vein or lode, together with 300 feet in width on each side of the center line of this claim.

5) The general course of the vein or lode is in a South and North direction. The location monument lies within the boundaries of this claim at Corner # 1 the NW corner, and lies on the North end of this claim, and is 1,500 feet from the opposite end of this claim.

6) The claim is situated in the NE, SE quarter of Section 2, Twp. 37N, Rge. 6W, G & SR Base & Meridian, in the unknown Mining District, County of Mohave, State of Arizona.
T. 37N., R. 6W., SEC 1 & 2, ALL (NW, NE, SW & SE)
The boundaries of this claim can be traced:

Beginning at the North end center monument, and running

thence West 300 feet to NW corner monument No. 1;

thence South 1,500 feet to SW corner monument No. 2;

thence East 300 feet to South end center monument;

thence East 300 feet to SE corner monument No. 3;

thence North 1,500 feet to NE corner monument No. 4;

thence West 300 feet to the point of beginning.

7) All dips, variations, spurs, angles, and all veins, ledges, or deposits within the lines of this claim, together with all water and timber and any other rights appurtenant, allowed by the laws of the State or of the United States, are hereby claimed from the effective date of this location.

8) Tie: Corner No. 1 of this claim is located 4500' South
AND 4800' East

from the W 1/4 corner of Section 35, Twp. 38N, Rge. 6W, G&SR, BM.

Locator: PATHFINDER MINES CORPORATION

By:

Agent

ARIZONA STATE OFFICE
BU. LAND MANAGEMENT

FEB 11 1982

7:45 A.M.
PHOENIX, ARIZONA

155885

NOTICE AND CERTIFICATE OF LOCATION - LODE MINING CLAIM

Notice is Hereby Given that:

1) The name of this claim is EZ 240, a lode mining claim.

2) The name and post office address of the locator is:

Pathfinder Mines Corporation 550 California Street
San Francisco, California 94104

3) The date of this location is the 4 day of ~~November~~ ^{DECEMBER}, 1981, on which date the notice of location was posted on the claim.

4) The locator does hereby locate and claim 1,500 linear feet vein or lode, together with 300 feet in width on each side of the center line of this claim.

5) The general course of the vein or lode is in a South and North direction. The location monument lies within the boundaries of this claim at Corner # 1 the NW corner, and lies on the North end of this claim, and is 1,500 feet from the opposite end of this claim.

6) The claim is situated in the NE, SE quarter of Section 2, Twp. 37N, Rge. 6W, G & SR Base & Meridian, in the unknown Mining District, County of Mohave, State of Arizona.
T. 37N, R. 6W, Sec. 2, NE 1/4 & SE 1/4
The boundaries of this claim can be traced:

Beginning at the North end center monument, and running

thence West 300 feet to NW corner monument No. 1;

thence South 1,500 feet to SW corner monument No. 2;

thence East 300 feet to South end center monument;

thence East 300 feet to SE corner monument No. 3;

thence North 1,500 feet to NE corner monument No. 4;

thence West 300 feet to the point of beginning.

7) All dips, variations, spurs, angles, and all veins, ledges, or deposits within the lines of this claim, together with all water and timber and any other rights appurtenant, allowed by the laws of the State or of the United States, are hereby claimed from the effective date of this location.

8) Tie: Corner No. 1 of this claim is located 4500' SOUTH
AND 4200' EAST

from the W 1/4 corner of Section 35, Twp. 38N, Rge. 6W, G&SR, BM.

Locator: PATHFINDER MINES CORPORATION

By:

Agent

ARIZONA STATE OFFICE
BU. LAND MANAGEMENT

FEB 11 1982

1:45 A.M.
PHOENIX, ARIZONA

A MC 155886

NOTICE AND CERTIFICATE OF LOCATION - LODE MINING CLAIM

Notice is Hereby Given that:

- 1) The name of this claim is EZ 241, a lode mining claim.
- 2) The name and post office address of the locator is:

Pathfinder Mines Corporation

550 California Street
San Francisco, California 94104
- 3) The date of this location is the 4 day of ~~November~~ ^{DECEMBER}, 1981, on which date the notice of location was posted on the claim.
- 4) The locator does hereby locate and claim 1,500 linear feet vein or lode, together with 300 feet in width on each side of the center line of this claim.
- 5) The general course of the vein or lode is in a South and North direction. The location monument lies within the boundaries of this claim at Corner # 1 the NW corner, and lies on the North end of this claim, and is 1,500 feet from the opposite end of this claim.
- 6) The claim is situated in the NE, SE quarter of Section 2, Twp. 37N, Rge. 6W, G & SR Base & Meridian, in the unknown Mining District, County of Mohave, State of Arizona.
T. 37N., R. 6W., Sec. 2, NE 1/4 & SE 1/4.
The boundaries of this claim can be traced:

Beginning at the North end center monument, and running
thence West 300 feet to NW corner monument No. 1;
thence South 1,500 feet to SW corner monument No. 2;
thence East 300 feet to South end center monument;
thence East 300 feet to SE corner monument No. 3;
thence North 1,500 feet to NE corner monument No. 4;
thence West 300 feet to the point of beginning.

- 7) All dips, variations, spurs, angles, and all veins, ledges, or deposits within the lines of this claim, together with all water and timber and any other rights appurtenant, allowed by the laws of the State or of the United States, are hereby claimed from the effective date of this location.

- 8) Tie: Corner No. 1 of this claim is located 4500' South
AND 3600' EAST

from the W 1/4 corner of Section 35, Twp. 38N, Rge. 6W, G&SR, BM.

Locator: PATHFINDER MINES CORPORATION

By:

Agent

ARIZONA STATE OFFICE
BU. LAND MANAGEMENT

FEB 11 1982

1:45 A.M.
PHOENIX, ARIZONA

A
MC
155887

NOTICE AND CERTIFICATE OF LOCATION - LODE MINING CLAIM

Notice is Hereby Given that:

1) The name of this claim is EZ 242, a lode mining claim.

2) The name and post office address of the locator is:

Pathfinder Mines Corporation 550 California Street
San Francisco, California 94104

3) The date of this location is the 4 day of DECEMBER, 1981, on which date the notice of location was posted on the claim.

4) The locator does hereby locate and claim 1,500 linear feet vein or lode, together with 300 feet in width on each side of the center line of this claim.

5) The general course of the vein or lode is in a South and North direction. The location monument lies within the boundaries of this claim at Corner # 1 the NW corner, and lies on the North end of this claim, and is 1,500 feet from the opposite end of this claim.

6) The claim is situated in the NE & SE quarter of Section 2, Twp. 37N, Rge. 6W, G & SR Base & Meridian, in the unknown Mining District, County of Mohave, State of Arizona.
T. 37N, R. 6W, Sec. 2, NE & SE 1/4.
The boundaries of this claim can be traced:

Beginning at the North end center monument, and running

thence West 300 feet to NW corner monument No. 1;

thence South 1,500 feet to SW corner monument No. 2;

thence East 300 feet to South end center monument;

thence East 300 feet to SE corner monument No. 3;

thence North 1,500 feet to NE corner monument No. 4;

thence West 300 feet to the point of beginning.

7) All dips, variations, spurs, angles, and all veins, ledges, or deposits within the lines of this claim, together with all water and timber and any other rights appurtenant, allowed by the laws of the State or of the United States, are hereby claimed from the effective date of this location.

8) Tie: Corner No. 1 of this claim is located 4500' SOUTH
AND 3000' EAST

from the W 1/4 corner of Section 35, Twp. 38N, Rge. 6W, G&SR, BM.

Locator: PATHFINDER MINES CORPORATION

By:

Agent

ARIZONA STATE OFFICE
BU. LAND MANAGEMENT

FEB 11 1982

7:45 A.M.
PHOENIX, ARIZONA

A MC 155888

NOTICE AND CERTIFICATE OF LOCATION - LODE MINING CLAIM

Notice is Hereby Given that:

1) The name of this claim is EZ 24-3, a lode mining claim.

2) The name and post office address of the locator is:

Pathfinder Mines Corporation 550 California Street
San Francisco, California 94104

3) The date of this location is the 4 day of ~~November~~ ^{December}, 1981, on which date the notice of location was posted on the claim.

4) The locator does hereby locate and claim 1,500 linear feet vein or lode, together with 300 feet in width on each side of the center line of this claim.

5) The general course of the vein or lode is in a South and North direction. The location monument lies within the boundaries of this claim at Corner # 1 the NW corner, and lies on the North end of this claim, and is 1,500 feet from the opposite end of this claim.

6) The claim is situated in the NE 1/4 SW 1/4 quarter of Section 2, Twp. 37N, Rge. 6W, G & SR Base & Meridian, in the unknown Mining District, County of Mohave, State of Arizona.
T. 37N, R. 6W, Sec. 2, ALL (NW 1/4, NE 1/4, SW 1/4 & SE 1/4)
The boundaries of this claim can be traced:

Beginning at the North end center monument, and running

thence West 300 feet to NW corner monument No. 1;

thence South 1,500 feet to SW corner monument No. 2;

thence East 300 feet to South end center monument;

thence East 300 feet to SE corner monument No. 3;

thence North 1,500 feet to NE corner monument No. 4;

thence West 300 feet to the point of beginning.

7) All dips, variations, spurs, angles, and all veins, ledges, or deposits within the lines of this claim, together with all water and timber and any other rights appurtenant, allowed by the laws of the State or of the United States, are hereby claimed from the effective date of this location.

8) Tie: Corner No. 1 of this claim is located 4500' South
AND 2400' EAST

from the W 1/4 corner of Section 35, Twp. 38N, Rge. 6W, G&SR, BM.

Locator: PATHFINDER MINES CORPORATION

By:

Agent

ARIZONA STATE OFFICE
BU. LAND MANAGEMENT

FEB 11 1982

1:45 A.M.
PHOENIX, ARIZONA

W
H
C
1
5
5
8
8
9

NOTICE AND CERTIFICATE OF LOCATION - LODE MINING CLAIM

Notice is Hereby Given that:

1) The name of this claim is EZ 244, a lode mining claim.

2) The name and post office address of the locator is:

Pathfinder Mines Corporation 550 California Street
San Francisco, California 94104

3) The date of this location is the 5 day of ~~November~~ ^{December}, 1981, on which date the notice of location was posted on the claim.

4) The locator does hereby locate and claim 1,500 linear feet vein or lode, together with 300 feet in width on each side of the center line of this claim.

5) The general course of the vein or lode is in a South and North direction. The location monument lies within the boundaries of this claim at Corner # 1 the NW corner, and lies on the North end of this claim, and is 1,500 feet from the opposite end of this claim.

6) The claim is situated in the SW 1/4 NW 1/4 quarter of Section 2, Twp. 37N, Rge. 6W, G & SR Base & Meridian, in the unknown Mining District, County of Mohave, State of Arizona.
T. 37N, R. 6W, Sec. 2, NW 1/4 SW 1/4
The boundaries of this claim can be traced:

Beginning at the North end center monument, and running

thence West 300 feet to NW corner monument No. 1;

thence South 1,500 feet to SW corner monument No. 2;

thence East 300 feet to South end center monument;

thence East 300 feet to SE corner monument No. 3;

thence North 1,500 feet to NE corner monument No. 4;

thence West 300 feet to the point of beginning.

7) All dips, variations, spurs, angles, and all veins, ledges, or deposits within the lines of this claim, together with all water and timber and any other rights appurtenant, allowed by the laws of the State or of the United States, are hereby claimed from the effective date of this location.

8) Tie: Corner No. 1 of this claim is located 4500' South
AND 1800' East

from the W 1/4 corner of Section 35, Twp. 36N, Rge. 6W, G&SR, BM.

Locator: PATHFINDER MINES CORPORATION

By:

Agent

ARIZONA STATE OFFICE
BU. LAND MANAGEMENT

FEB 11 1982

7:45 A.M.
PHOENIX, ARIZONA

HC 155890

NOTICE AND CERTIFICATE OF LOCATION - LODE MINING CLAIM

Notice is Hereby Given that:

1) The name of this claim is EZ 245, a lode mining claim.

2) The name and post office address of the locator is:

Pathfinder Mines Corporation 550 California Street
San Francisco, California 94104

3) The date of this location is the 5 day of ^{DECEMBER}~~November~~, 1981, on which date the notice of location was posted on the claim.

4) The locator does hereby locate and claim 1,500 linear feet vein or lode, together with 300 feet in width on each side of the center line of this claim.

5) The general course of the vein or lode is in a South and North direction. The location monument lies within the boundaries of this claim at Corner # 1 the NW corner, and lies on the North end of this claim, and is 1,500 feet from the opposite end of this claim.

6) The claim is situated in the NW 1/4 quarter of Section 2, Twp. 37N, Rge. 6W, G & SR Base & Meridian, in the unknown Mining District, County of Mohave, State of Arizona.
T. 37N., R. 6W., Sec. 2, NW 1/4 & SW 1/4
The boundaries of this claim can be traced:

Beginning at the North end center monument, and running

thence West 300 feet to NW corner monument No. 1;

thence South 1,500 feet to SW corner monument No. 2;

thence East 300 feet to South end center monument;

thence East 300 feet to SE corner monument No. 3;

thence North 1,500 feet to NE corner monument No. 4;

thence West 300 feet to the point of beginning.

7) All dips, variations, spurs, angles, and all veins, ledges, or deposits within the lines of this claim, together with all water and timber and any other rights appurtenant, allowed by the laws of the State or of the United States, are hereby claimed from the effective date of this location.

8) Tie: Corner No. 1 of this claim is located 4500' SOUTH
AND 1200' EAST

from the N 1/4 corner of Section 35, Twp. 38N, Rge. 6W, G&SR, BM.

Locator: PATHFINDER MINES CORPORATION

By:

Alvin D. Fitch
Agent ARIZONA STATE OFFICE
BU. LAND MANAGEMENT

FEB 11 1982

7:45 A.M.
PHOENIX, ARIZONA

A
MC
155891

NOTICE AND CERTIFICATE OF LOCATION - LODE MINING CLAIM

Notice is Hereby Given that:

1) The name of this claim is EZ 246, a lode mining claim.

2) The name and post office address of the locator is:

Pathfinder Mines Corporation 550 California Street
San Francisco, California 94104

3) The date of this location is the 5 day of ~~November~~ ^{DECEMBER}, 1981, on which date the notice of location was posted on the claim.

4) The locator does hereby locate and claim 1,500 linear feet vein or lode, together with 300 feet in width on each side of the center line of this claim.

5) The general course of the vein or lode is in a South and North direction. The location monument lies within the boundaries of this claim at Corner # 1 the NW corner, and lies on the North end of this claim, and is 1,500 feet from the opposite end of this claim.

6) The claim is situated in the NW 1/4 SW quarter of Section 2, Twp. 37N, Rge. 6W, G & SR Base & Meridian, in the unknown Mining District, County of Mohave, State of Arizona.
T. 37N., R. 6W., Sec. 2, NW 1/4 SW 1/4.
The boundaries of this claim can be traced:

Beginning at the North end center monument, and running

thence West 300 feet to NW corner monument No. 1;

thence South 1,500 feet to SW corner monument No. 2;

thence East 300 feet to South end center monument;

thence East 300 feet to SE corner monument No. 3;

thence North 1,500 feet to NE corner monument No. 4;

thence West 300 feet to the point of beginning.

7) All dips, variations, spurs, angles, and all veins, ledges, or deposits within the lines of this claim, together with all water and timber and any other rights appurtenant, allowed by the laws of the State or of the United States, are hereby claimed from the effective date of this location.

8) Tie: Corner No. 1 of this claim is located 4500' SOUTH
AND 600' EAST

from the W 1/4 corner of Section 35, Twp. 38N, Rge. 6W, G&SR, BM.

Locator: PATHFINDER MINES CORPORATION

By:

Agent

ARIZONA STATE OFFICE
BU. LAND MANAGEMENT

FEB 11 1982

1:45 A.M.
PHOENIX, ARIZONA

A MC 155892

NOTICE AND CERTIFICATE OF LOCATION - LODE MINING CLAIM

Notice is Hereby Given that:

- 1) The name of this claim is EZ 247, a lode mining claim.
- 2) The name and post office address of the locator is:
Pathfinder Mines Corporation 550 California Street
San Francisco, California 94104
- 3) The date of this location is the 5 day of ~~November~~ ^{DECEMBER}, 1981, on which date the notice of location was posted on the claim.
- 4) The locator does hereby locate and claim 1,500 linear feet vein or lode, together with 300 feet in width on each side of the center line of this claim.
- 5) The general course of the vein or lode is in a South and North direction. The location monument lies within the boundaries of this claim at Corner #~~4~~ the NW corner, and lies on the North end of this claim, and is 1,500 feet from the opposite end of this claim.
- 6) The claim is situated in the NW 1/4 SW quarter of Section 2, Twp. 37N, Rge. 6W, G & SR Base & Meridian, in the unknown Mining District, County of Mohave, State of Arizona.
T. 37 N., R. 6 W., Sec. 2, NW 1/4 & SW 1/4
The boundaries of this claim can be traced:

Beginning at the North end center monument, and running

thence West 300 feet to NW corner monument No. 1;
thence South 1,500 feet to SW corner monument No. 2;
thence East 300 feet to South end center monument;
thence East 300 feet to SE corner monument No. 3;
thence North 1,500 feet to NE corner monument No. 4;
thence West 300 feet to the point of beginning.

- 7) All dips, variations, spurs, angles, and all veins, ledges, or deposits within the lines of this claim, together with all water and timber and any other rights appurtenant, allowed by the laws of the State or of the United States, are hereby claimed from the effective date of this location.

- 8) Tie: Corner No. 1 of this claim is located 4500' South

from the NW 1/4 corner of Section 35, Twp. 38N, Rge. 6W, G&SR, BM.

Locator: PATHFINDER MINES CORPORATION

By:

Agent

ARIZONA STATE OFFICE
BU. LAND MANAGEMENT

FEB 11 1982

7:45 A.M.
PHOENIX, ARIZONA

A
MC
1555893

NOTICE AND CERTIFICATE OF LOCATION - LODE MINING CLAIM

Notice is Hereby Given that:

- 1) The name of this claim is BARBARA # 1, a lode mining claim.
- 2) The name and post office address of the locator is:

Pathfinder Mines Corporation

550 California Street
San Francisco, California 94104
- 3) The date of this location is the 22 day of November, 1981, on which date the notice of location was posted on the claim.
- 4) The locator does hereby locate and claim 1,500 linear feet vein or lode, together with 300 feet in width on each side of the center line of this claim.
- 5) The general course of the vein or lode is in a West and East direction. The location monument lies within the boundaries of this claim at Corner # 1 the NE corner, and lies on the East end of this claim, and is 1,500 feet from the opposite end of this claim.
- 6) The claim is situated in the NW quarter of Section 6, Twp. 35N Rge. 3E, G & SR Base & Meridian, in the unknown Mining District, County of Coconino, State of Arizona.
T. 35N. R. 3E. Sec. 6, NW 1,
The boundaries of this claim can be traced:

Beginning at the East end center monument, and running
thence North 300 feet to NE corner monument No. 1;
thence West 1,500 feet to NW corner monument No. 2;
thence South 300 feet to West end center monument;
thence South 300 feet to SW corner monument No. 3;
thence East 1,500 feet to SE corner monument No. 4;
thence North 300 feet to the point of beginning.

A
MC
155894

- 7) All dips, variations, spurs, angles, and all veins, ledges, or deposits within the lines of this claim, together with all water and timber and any other rights appurtenant, allowed by the laws of the State or of the United States, are hereby claimed from the effective date of this location.

- 8) Tie: Corner No. 1 of this claim is located 400'S
2500'E

from the SE corner of Section 36, Twp. 36N, Rge. 2E,
G&SR, BM.

Locator: PATHFINDER MINES CORPORATION

By:

Agent

ARIZONA STATE OFFICE
BU. LAND MANAGEMENT

FEB 11 1982

1:45 A.M.
PHOENIX, ARIZONA

NOTICE AND CERTIFICATE OF LOCATION - LODE MINING CLAIM

Notice is Hereby Given that:

1) The name of this claim is BARBARA # 2, a lode mining claim.

2) The name and post office address of the locator is:

Pathfinder Mines Corporation 550 California Street
San Francisco, California 94104

3) The date of this location is the 22 day of November, 1981, on which date the notice of location was posted on the claim.

4) The locator does hereby locate and claim 1,500 linear feet vein or lode, together with 300 feet in width on each side of the center line of this claim.

5) The general course of the vein or lode is in a East and West direction. The location monument lies within the boundaries of this claim at Corner # 4 the NW corner, and lies on the West end of this claim, and is 1,500 feet from the opposite end of this claim.

6) The claim is situated in the NE & NW quarter of Section 6, Twp. 35N, Rge. 3E, G & SR Base & Meridian, in the unknown Mining District, County of Coconino, State of Arizona.
T. 35N., R. 3E., Sec. 6, NW 1/4 & NE 1/4
The boundaries of this claim can be traced:

Beginning at the West end center monument, and running

thence South 300 feet to SW corner monument No. 1;

thence East 1,500 feet to SE corner monument No. 2;

thence North 300 feet to East end center monument;

thence North 300 feet to NE corner monument No. 3;

thence West 1,500 feet to NW corner monument No. 4;

thence South 300 feet to the point of beginning.

7) All dips, variations, spurs, angles, and all veins, ledges, or deposits within the lines of this claim, together with all water and timber and any other rights appurtenant, allowed by the laws of the State or of the United States, are hereby claimed from the effective date of this location.

8) Tie: Corner No. 4 of this claim is located 400' S
2500' E

from the SE corner of Section 36, Twp. 36N, Rge. 2E, G&SR, BM.

Locator: PATHFINDER MINES CORPORATION

By:

Agent

ARIZONA STATE OFFICE
BU. LAND MANAGEMENT

FEB 11 1982

7:45 A.M.
PHOENIX, ARIZONA

A MC 155895

NOTICE AND CERTIFICATE OF LOCATION - LODE MINING CLAIM

Notice is Hereby Given that:

1) The name of this claim is BARBARA # 3, a lode mining claim.

2) The name and post office address of the locator is:

Pathfinder Mines Corporation 550 California Street
San Francisco, California 94104

3) The date of this location is the 22 day of November, 1981, on which date the notice of location was posted on the claim.

4) The locator does hereby locate and claim 1,500 linear feet vein or lode, together with 300 feet in width on each side of the center line of this claim.

5) The general course of the vein or lode is in a West and East direction. The location monument lies within the boundaries of this claim at Corner # 1 the NE corner, and lies on the East end of this claim, and is 1,500 feet from the opposite end of this claim.

6) The claim is situated in the SW quarter of Section 31, Twp. 36N, Rge. 3E, G & SR Base & Meridian, in the unknown Mining District, County of Coconino, State of Arizona.
T. 35N, R. 3E, Sec. 6, NW 1/4 T. 36N, R. 3E, Sec. 31, SW 1/4.
The boundaries of this claim can be traced:

Beginning at the East end center monument, and running

thence North 300 feet to NE corner monument No. 1;

thence West 1,500 feet to NW corner monument No. 2;

thence South 300 feet to West end center monument;

thence South 300 feet to SW corner monument No. 3;

thence East 1,500 feet to SE corner monument No. 4;

thence North 300 feet to the point of beginning.

7) All dips, variations, spurs, angles, and all veins, ledges, or deposits within the lines of this claim, together with all water and timber and any other rights appurtenant, allowed by the laws of the State or of the United States, are hereby claimed from the effective date of this location.

8) Tie: Corner No. 1 of this claim is located 200' N
2500' E

from the SE corner of Section 36, Twp. 36N, Rge. 2E, G&SR, BM..

Locator: PATHFINDER MINES CORPORATION

By:

Agent

ARIZONA STATE OFFICE
BU. LAND MANAGEMENT

FEB 11 1982

1:45 A.M.
PHOENIX, ARIZONA

A MC 155896

NOTICE AND CERTIFICATE OF LOCATION - LODE MINING CLAIM

Notice is Hereby Given that:

1) The name of this claim is BARBARA # 4, a lode mining claim.

2) The name and post office address of the locator is:

Pathfinder Mines Corporation 550 California Street
San Francisco, California 94104

3) The date of this location is the 22 day of November, 1981, on which date the notice of location was posted on the claim.

4) The locator does hereby locate and claim 1,500 linear feet vein or lode, together with 300 feet in width on each side of the center line of this claim.

5) The general course of the vein or lode is in a East and West direction. The location monument lies within the boundaries of this claim at Corner # 4 the NW corner, and lies on the West end of this claim, and is 1,500 feet from the opposite end of this claim.

6) The claim is situated in the SE & SW quarter of Section 36, Twp. 36N, Rge. 3E, G & SR Base & Meridian, in the unknown Mining District, County of Coconino, State of Arizona.
T. 35N, R. 3E, Sec. 6, NW 1/4 & NE 1/4 and T. 36N, R. 3E, Sec. 31, SW 1/4 SE 1/4.
The boundaries of this claim can be traced:

Beginning at the West end center monument, and running

thence South 300 feet to SW corner monument No. 1;

thence East 1,500 feet to SE corner monument No. 2;

thence North 300 feet to East end center monument;

thence North 300 feet to NE corner monument No. 3;

thence West 1,500 feet to NW corner monument No. 4;

thence South 300 feet to the point of beginning.

7) All dips, variations, spurs, angles, and all veins, ledges, or deposits within the lines of this claim, together with all water and timber and any other rights appurtenant, allowed by the laws of the State or of the United States, are hereby claimed from the effective date of this location.

8) Tie: Corner No. 4 of this claim is located 200' N
2500' E

from the SE corner of Section 36, Twp. 36N, Rge. 2E, G&SR, BM.

Locator: PATHFINDER MINES CORPORATION

By:


Agent ARIZONA STATE OFFICE
BU. LAND MANAGEMENT

FEB 11 1982

1:45 A.M.
PHOENIX, ARIZONA

A MC 155897

NOTICE AND CERTIFICATE OF LOCATION - LODE MINING CLAIM

Notice is Hereby Given that:

1) The name of this claim is BARBARA # 5, a lode mining claim.

2) The name and post office address of the locator is:

Pathfinder Mines Corporation 550 California Street
San Francisco, California 94104

3) The date of this location is the 22 day of November, 1981, on which date the notice of location was posted on the claim.

4) The locator does hereby locate and claim 1,500 linear feet vein or lode, together with 300 feet in width on each side of the center line of this claim.

5) The general course of the vein or lode is in a West and East direction. The location monument lies within the boundaries of this claim at Corner # 1 the NE corner, and lies on the East end of this claim, and is 1,500 feet from the opposite end of this claim.

6) The claim is situated in the SW quarter of Section 31, Twp. 36N, Rge. 3E, G & SR Base & Meridian, in the unknown Mining District, County of Coconino, State of Arizona.

T. 36N., R. 3E., Sec. 31, SW 1/4.
The boundaries of this claim can be traced:

Beginning at the East end center monument, and running

thence North 300 feet to NE corner monument No. 1;

thence West 1,500 feet to NW corner monument No. 2;

thence South 300 feet to West end center monument;

thence South 300 feet to SW corner monument No. 3;

thence East 1,500 feet to SE corner monument No. 4;

thence North 300 feet to the point of beginning.

7) All dips, variations, spurs, angles, and all veins, ledges, or deposits within the lines of this claim, together with all water and timber and any other rights appurtenant, allowed by the laws of the State or of the United States, are hereby claimed from the effective date of this location.

8) Tie: Corner No. 1 of this claim is located 800' N
2500' E

from the SE corner of Section 36, Twp. 36N, Rge. 2E, G&SR, BM.

Locator: PATHFINDER MINES CORPORATION

By:

Agent

ARIZONA STATE OFFICE
BUREAU OF LANDS AND MINES

FEB 11 1982

1:45 A.M.
PHOENIX, ARIZONA

A MC 155898

NOTICE AND CERTIFICATE OF LOCATION - LODE MINING CLAIM

Notice is Hereby Given that:

1) The name of this claim is BARBARA # 6, a lode mining claim.

2) The name and post office address of the locator is:

Pathfinder Mines Corporation 550 California Street
San Francisco, California 94104

3) The date of this location is the 22 day of November, 1981, on which date the notice of location was posted on the claim.

4) The locator does hereby locate and claim 1,500 linear feet vein or lode, together with 300 feet in width on each side of the center line of this claim.

5) The general course of the vein or lode is in a East and West direction. The location monument lies within the boundaries of this claim at Corner # 4 the NW corner, and lies on the West end of this claim, and is 1,500 feet from the opposite end of this claim.

6) The claim is situated in the SE & SW quarter of Section 31, Twp. 36N, Rge. 3E, G & SR Base & Meridian, in the unknown Mining District, County of Coconino, State of Arizona.

T. 36N, R. 3E, sec. 31, SW 1/4 & SE 1/4.
The boundaries of this claim can be traced:

Beginning at the West end center monument, and running

thence South 300 feet to SW corner monument No. 1;

thence East 1,500 feet to SE corner monument No. 2;

thence North 300 feet to East end center monument;

thence North 300 feet to NE corner monument No. 3;

thence West 1,500 feet to NW corner monument No. 4;

thence South 300 feet to the point of beginning.

7) All dips, variations, spurs, angles, and all veins, ledges, or deposits within the lines of this claim, together with all water and timber and any other rights appurtenant, allowed by the laws of the State or of the United States, are hereby claimed from the effective date of this location.

8) Tie: Corner No. 4 of this claim is located 800'N
2500'E

from the SE corner of Section 36, Twp. 36N, Rge. 2E, G&SR, BM.

Locator: PATHFINDER MINES CORPORATION

By:

Agent

ARIZONA STATE OFFICE
BU. LAND MANAGEMENT

FEB 11 1982

7:45 A.M.
PHOENIX, ARIZONA

A MC 155899

NOTICE AND CERTIFICATE OF LOCATION - LODE MINING CLAIM

Notice is Hereby Given that:

- 1) The name of this claim is BARBARA # 7, a lode mining claim.
- 2) The name and post office address of the locator is:

Pathfinder Mines Corporation

550 California Street
San Francisco, California 94104
- 3) The date of this location is the 22 day of November, 1981, on which date the notice of location was posted on the claim.
- 4) The locator does hereby locate and claim 1,500 linear feet vein or lode, together with 300 feet in width on each side of the center line of this claim.
- 5) The general course of the vein or lode is in a West and East direction. The location monument lies within the boundaries of this claim at Corner # 1 the NE corner, and lies on the East end of this claim, and is 1,500 feet from the opposite end of this claim.
- 6) The claim is situated in the SW quarter of Section 31, Twp. 36N, Rge. 3E, G & SR Base & Meridian, in the unknown Mining District, County of Coconino, State of Arizona.
T. 36N., R. 3E., Sec. 31, SW 1/4.
The boundaries of this claim can be traced:

Beginning at the East end center monument, and running
thence North 300 feet to NE corner monument No. 1;
thence West 1,500 feet to NW corner monument No. 2;
thence South 300 feet to West end center monument;
thence South 300 feet to SW corner monument No. 3;
thence East 1,500 feet to SE corner monument No. 4;
thence North 300 feet to the point of beginning.

- 7) All dips, variations, spurs, angles, and all veins, ledges, or deposits within the lines of this claim, together with all water and timber and any other rights appurtenant, allowed by the laws of the State or of the United States, are hereby claimed from the effective date of this location.

- 8) Tie: Corner No. 1 of this claim is located 1400'N
2500'E

from the SE corner of Section 36, Twp. 36N, Rge. 2E,
G&SR, BM.

Locator: PATHFINDER MINES CORPORATION

By:

Agent

ARIZONA STATE OFFICE
BU. LAND MANAGEMENT

FEB 11 1982

7:45 A.M.
PHOENIX, ARIZONA

A MC 155900

NOTICE AND CERTIFICATE OF LOCATION - LODE MINING CLAIM

Notice is Hereby Given that:

1) The name of this claim is BARBARA # 8, a lode mining claim.

2) The name and post office address of the locator is:

Pathfinder Mines Corporation 550 California Street
San Francisco, California 94104

3) The date of this location is the 22 day of November, 1981, on which date the notice of location was posted on the claim.

4) The locator does hereby locate and claim 1,500 linear feet vein or lode, together with 300 feet in width on each side of the center line of this claim.

5) The general course of the vein or lode is in a East and West direction. The location monument lies within the boundaries of this claim at Corner # 4 the NW corner, and lies on the West end of this claim, and is 1,500 feet from the opposite end of this claim.

6) The claim is situated in the SE+SW quarter of Section 31, Twp. 36N, Rge. 3E, G & SR Base & Meridian, in the unknown Mining District, County of Coconino, State of Arizona.
T. 36N, R. 3E, Sec. 31, SW 1/4 & SE 1/4.
The boundaries of this claim can be traced:

Beginning at the West end center monument, and running
thence South 300 feet to SW corner monument No. 1;
thence East 1,500 feet to SE corner monument No. 2;
thence North 300 feet to East end center monument;
thence North 300 feet to NE corner monument No. 3;
thence West 1,500 feet to NW corner monument No. 4;
thence South 300 feet to the point of beginning.

7) All dips, variations, spurs, angles, and all veins, ledges, or deposits within the lines of this claim, together with all water and timber and any other rights appurtenant, allowed by the laws of the State or of the United States, are hereby claimed from the effective date of this location.

8) Tie: Corner No. 4 of this claim is located 1400' N
2500' E

from the SE corner of Section 36, Twp. 36N, Rge. 2E, G&SR, BM.

Locator: PATHFINDER MINES CORPORATION

By:

Agent

ARIZONA STATE OFFICE
BU. LAND MANAGEMENT

FEB 11 1982

1:45 A.M.
PHOENIX, ARIZONA

A MC 155901

NOTICE AND CERTIFICATE OF LOCATION - LODE MINING CLAIM

Notice is Hereby Given that:

- 1) The name of this claim is BARBARA # 9, a lode mining claim.
- 2) The name and post office address of the locator is:

Pathfinder Mines Corporation

550 California Street
San Francisco, California 94104
- 3) The date of this location is the 22 day of November, 1981, on which date the notice of location was posted on the claim.
- 4) The locator does hereby locate and claim 1,500 linear feet vein or lode, together with 300 feet in width on each side of the center line of this claim.
- 5) The general course of the vein or lode is in a West and East direction. The location monument lies within the boundaries of this claim at Corner # 1 the NE corner, and lies on the East end of this claim, and is 1,500 feet from the opposite end of this claim.
- 6) The claim is situated in the SW quarter of Section 31, Twp. 36N, Rge. 3E, G & SR Base & Meridian, in the unknown Mining District, County of Coconino, State of Arizona.
T. 36 N., R. 3 E., Sec. 31, SW 4.
The boundaries of this claim can be traced:

Beginning at the East end center monument, and running
thence North 300 feet to NE corner monument No. 1;
thence West 1,500 feet to NW corner monument No. 2;
thence South 300 feet to West end center monument;
thence South 300 feet to SW corner monument No. 3;
thence East 1,500 feet to SE corner monument No. 4;
thence North 300 feet to the point of beginning.

A MC 155902

- 7) All dips, variations, spurs, angles, and all veins, ledges, or deposits within the lines of this claim, together with all water and timber and any other rights appurtenant, allowed by the laws of the State or of the United States, are hereby claimed from the effective date of this location.

- 8) Tie: Corner No. 1 of this claim is located 2000'N
2500'E

from the SE corner of Section 36, Twp. 36N, Rge. 2E,
G&SR, BM.

Locator: PATHFINDER MINES CORPORATION

By:


Agent

ARIZONA STATE OFFICE
BU. LAND MANAGEMENT

FEB 11 1982

7:45 A.M.
PHOENIX, ARIZONA

NOTICE AND CERTIFICATE OF LOCATION - LODE MINING CLAIM

Notice is Hereby Given that:

1) The name of this claim is BARBARA #10, a lode mining claim.

2) The name and post office address of the locator is:

Pathfinder Mines Corporation 550 California Street
San Francisco, California 94104

3) The date of this location is the 22 day of November, 1981, on which date the notice of location was posted on the claim.

4) The locator does hereby locate and claim 1,500 linear feet vein or lode, together with 300 feet in width on each side of the center line of this claim.

5) The general course of the vein or lode is in a East and West direction. The location monument lies within the boundaries of this claim at Corner # 4 the NW corner, and lies on the West end of this claim, and is 1,500 feet from the opposite end of this claim.

6) The claim is situated in the SE-SW quarter of Section 31, Twp. 36N, Rge. 3E, G & SR Base & Meridian, in the unknown Mining District, County of Coconino, State of Arizona.
T. 36N., R. 3E., Sec. 31, SW 1/4 & SE 1/4.
The boundaries of this claim can be traced:

Beginning at the West end center monument, and running

thence South 300 feet to SW corner monument No. 1;

thence East 1,500 feet to SE corner monument No. 2;

thence North 300 feet to East end center monument;

thence North 300 feet to NE corner monument No. 3;

thence West 1,500 feet to NW corner monument No. 4;

thence South 300 feet to the point of beginning.

7) All dips, variations, spurs, angles, and all veins, ledges, or deposits within the lines of this claim, together with all water and timber and any other rights appurtenant, allowed by the laws of the State or of the United States, are hereby claimed from the effective date of this location.

8) Tie: Corner No. 4 of this claim is located 2000' N
2500' E

from the SE corner of Section 36, Twp. 36N, Rge. 2E, G&SR, BM.

Locator: PATHFINDER MINES CORPORATION

By: [Signature]

Agent

ARIZONA STATE OFFICE
BU. LAND MANAGEMENT

FEB 11 1982

7:45 A.M.
PHOENIX, ARIZONA

A HC 155903

NOTICE AND CERTIFICATE OF LOCATION - LODE MINING CLAIM

Notice is Hereby Given that:

1) The name of this claim is BARBARA # 11, a lode mining claim.

2) The name and post office address of the locator is:

Pathfinder Mines Corporation 550 California Street
San Francisco, California 94104

3) The date of this location is the 22 day of November, 1981, on which date the notice of location was posted on the claim.

4) The locator does hereby locate and claim 1,500 linear feet vein or lode, together with 300 feet in width on each side of the center line of this claim.

5) The general course of the vein or lode is in a West and East direction. The location monument lies within the boundaries of this claim at Corner # 1 the NE corner, and lies on the East end of this claim, and is 1,500 feet from the opposite end of this claim.

6) The claim is situated in the NW & SW quarter of Section 31, Twp. 36N, Rge. 3E, G & SR Base & Meridian, in the unknown Mining District, County of Coconino, State of Arizona.

T. 36N, R. 3E, Sec. 31, NW & SW 1/4.
The boundaries of this claim can be traced:

Beginning at the East end center monument, and running

thence North 300 feet to NE corner monument No. 1;

thence West 1,500 feet to NW corner monument No. 2;

thence South 300 feet to West end center monument;

thence South 300 feet to SW corner monument No. 3;

thence East 1,500 feet to SE corner monument No. 4;

thence North 300 feet to the point of beginning.

7) All dips, variations, spurs, angles, and all veins, ledges, or deposits within the lines of this claim, together with all water and timber and any other rights appurtenant, allowed by the laws of the State or of the United States, are hereby claimed from the effective date of this location.

8) Tie: Corner No. 1 of this claim is located 2600'N
2500'E

from the SE corner of Section 36, Twp. 36N, Rge. 2E, G&SR, BM.

Locator: PATHFINDER MINES CORPORATION

By:

[Signature]
Agent

ARIZONA STATE OFFICE
BU. LAND MANAGEMENT

FEB 11 1982

7:45 A.M.
PHOENIX, ARIZONA

A MC 155904

NOTICE AND CERTIFICATE OF LOCATION - LODE MINING CLAIM

Notice is Hereby Given that:

1) The name of this claim is BARBARA # 12, a lode mining claim.

2) The name and post office address of the locator is:

Pathfinder Mines Corporation 550 California Street
San Francisco, California 94104

3) The date of this location is the 22 day of November, 1981, on which date the notice of location was posted on the claim.

4) The locator does hereby locate and claim 1,500 linear feet vein or lode, together with 300 feet in width on each side of the center line of this claim.

5) The general course of the vein or lode is in a East and West direction. The location monument lies within the boundaries of this claim at Corner # 4 the NW corner, and lies on the West end of this claim, and is 1,500 feet from the opposite end of this claim.

6) The claim is situated in the NW+SW quarter of Section 31, Twp. 36N, Rge. 3E, G & SR Base & Meridian, in the unknown Mining District, County of Coconino, State of Arizona.

T. 36N, R. 3E, sec. 31, NW, NE, SW and SE (ALL)
The boundaries of this claim can be traced:

Beginning at the West end center monument, and running

thence South 300 feet to SW corner monument No. 1;

thence East 1,500 feet to SE corner monument No. 2;

thence North 300 feet to East end center monument;

thence North 300 feet to NE corner monument No. 3;

thence West 1,500 feet to NW corner monument No. 4;

thence South 300 feet to the point of beginning.

7) All dips, variations, spurs, angles, and all veins, ledges, or deposits within the lines of this claim, together with all water and timber and any other rights appurtenant, allowed by the laws of the State or of the United States, are hereby claimed from the effective date of this location.

8) Tie: Corner No. 4 of this claim is located 2600'N
2500'E

from the SE corner of Section 36, Twp. 36N, Rge. 2E, G&SR, BM.

Locator: PATHFINDER MINES CORPORATION

By: [Signature]

Agent

ARIZONA STATE OFFICE
BU. LAND MANAGEMENT

FEB 11 1982

7:45 A.M.
PHOENIX, ARIZONA

A MC 155905

NOTICE AND CERTIFICATE OF LOCATION - LODE MINING CLAIM

Notice is Hereby Given that:

1) The name of this claim is BARBARA # 13, a lode mining claim.

2) The name and post office address of the locator is:

Pathfinder Mines Corporation 550 California Street
San Francisco, California 94104

3) The date of this location is the 22 day of November, 1981, on which date the notice of location was posted on the claim.

4) The locator does hereby locate and claim 1,500 linear feet vein or lode, together with 300 feet in width on each side of the center line of this claim.

5) The general course of the vein or lode is in a West and East direction. The location monument lies within the boundaries of this claim at Corner # 1 the NE corner, and lies on the East end of this claim, and is 1,500 feet from the opposite end of this claim.

6) The claim is situated in the NW quarter of Section 31, Twp. 36N, Rge. 3E, G & SR Base & Meridian, in the unknown Mining District, County of Coconino, State of Arizona.

T. 36N., R. 3E, Sec. 31, NW4.
The boundaries of this claim can be traced:

Beginning at the East end center monument, and running

thence North 300 feet to NE corner monument No. 1;

thence West 1,500 feet to NW corner monument No. 2;

thence South 300 feet to West end center monument;

thence South 300 feet to SW corner monument No. 3;

thence East 1,500 feet to SE corner monument No. 4;

thence North 300 feet to the point of beginning.

7) All dips, variations, spurs, angles, and all veins, ledges, or deposits within the lines of this claim, together with all water and timber and any other rights appurtenant, allowed by the laws of the State or of the United States, are hereby claimed from the effective date of this location.

8) Tie: Corner No. 1 of this claim is located 3200'N
2500'E

from the SE corner of Section 36, Twp. 36N, Rge. 2E,
G&SR, BM.

Locator: PATHFINDER MINES CORPORATION

By: [Signature]

Agent

ARIZONA STATE OFFICE
BU. LAND MANAGEMENT

FEB 11 1982

7:45 A.M.
PHOENIX, ARIZONA

A MC 155906

NOTICE AND CERTIFICATE OF LOCATION - LODE MINING CLAIM

Notice is Hereby Given that:

1) The name of this claim is BARBARA # 14, a lode mining claim.

2) The name and post office address of the locator is:

Pathfinder Mines Corporation 550 California Street
San Francisco, California 94104

3) The date of this location is the 22 day of November, 1981, on which date the notice of location was posted on the claim.

4) The locator does hereby locate and claim 1,500 linear feet vein or lode, together with 300 feet in width on each side of the center line of this claim.

5) The general course of the vein or lode is in a East and West direction. The location monument lies within the boundaries of this claim at Corner # 4 the NW corner, and lies on the West end of this claim, and is 1,500 feet from the opposite end of this claim.

6) The claim is situated in the NE+NW quarter of Section 31, Twp. 36N, Rge. 3E, G & SR Base & Meridian, in the unknown Mining District, County of Coconino, State of Arizona.

T. 36N., R. 3E. Sec. 31, NW 1/4 NE 1/4
The boundaries of this claim can be traced:

Beginning at the West end center monument, and running

thence South 300 feet to SW corner monument No. 1;

thence East 1,500 feet to SE corner monument No. 2;

thence North 300 feet to East end center monument;

thence North 300 feet to NE corner monument No. 3;

thence West 1,500 feet to NW corner monument No. 4;

thence South 300 feet to the point of beginning.

7) All dips, variations, spurs, angles, and all veins, ledges, or deposits within the lines of this claim, together with all water and timber and any other rights appurtenant, allowed by the laws of the State or of the United States, are hereby claimed from the effective date of this location.

8) Tie: Corner No. 4 of this claim is located 3200'N
2500'E

from the SE corner of Section 36, Twp. 36N, Rge. 2E, G&SR, BM.

Locator: PATHFINDER MINES CORPORATION

By:

Agent

ARIZONA STATE OFFICE
BU. LAND MANAGEMENT

FEB 11 1982

7:45 A.M.
PHOENIX, ARIZONA

A MC 155907

NOTICE AND CERTIFICATE OF LOCATION - LODE MINING CLAIM

Notice is Hereby Given that:

1) The name of this claim is BEAR LAKE # /, a lode mining claim.

2) The name and post office address of the locator is:

Pathfinder Mines Corporation 550 California Street
San Francisco, California 94104

3) The date of this location is the 22 day of November, 1981, on which date the notice of location was posted on the claim.

4) The locator does hereby locate and claim 1,500 linear feet vein or lode, together with 300 feet in width on each side of the center line of this claim.

5) The general course of the vein or lode is in a South and North direction. The location monument lies within the boundaries of this claim at Corner # 1 the NW corner, and lies on the North end of this claim, and is 1,500 feet from the opposite end of this claim.

6) The claim is situated in the SE quarter of Section 2, Twp. 34N, Rge. 2E, G & SR Base & Meridian, in the unknown Mining District, County of Coconino, State of Arizona.

T. 34N, R. 2E, Sec. 2, SE 1/4.
The boundaries of this claim can be traced:

Beginning at the North end center monument, and running

thence West 300 feet to NW corner monument No. 1;

thence South 1,500 feet to SW corner monument No. 2;

thence East 300 feet to South end center monument;

thence East 300 feet to SE corner monument No. 3;

thence North 1,500 feet to NE corner monument No. 4;

thence West 300 feet to the point of beginning.

7) All dips, variations, spurs, angles, and all veins, ledges, or deposits within the lines of this claim, together with all water and timber and any other rights appurtenant, allowed by the laws of the State or of the United States, are hereby claimed from the effective date of this location.

8) Tie: Corner No. 1 of this claim is located 1000' W AND 3000' S

from the SE corner of Section 35, Twp. 35N, Rge. 2E, G&SR, BM.

Locator: PATHFINDER MINES CORPORATION

By:

Agent

ARIZONA STATE OFFICE
BU. LAND MANAGEMENT

FEB 11 1982

7:45 A.M.
PHOENIX, ARIZONA

A MC 155908

NOTICE AND CERTIFICATE OF LOCATION - LODE MINING CLAIM

Notice is Hereby Given that:

- 1) The name of this claim is BEAR LAKE # 2, a lode mining claim.
- 2) The name and post office address of the locator is:

Pathfinder Mines Corporation 550 California Street
San Francisco, California 94104

- 3) The date of this location is the 22 day of November, 1981, on which date the notice of location was posted on the claim.
- 4) The locator does hereby locate and claim 1,500 linear feet vein or lode, together with 300 feet in width on each side of the center line of this claim.
- 5) The general course of the vein or lode is in a North and South direction. The location monument lies within the boundaries of this claim at Corner # 4 the SW corner, and lies on the south end of this claim, and is 1,500 feet from the opposite end of this claim.
- 6) The claim is situated in the NE+SE quarter of Section 2, Twp. 34N, Rge. 2E, G & SR Base & Meridian, in the unknown Mining District, County of Coconino, State of Arizona.
T. 34N, R. 2E, Sec. 2, NE+SE.
The boundaries of this claim can be traced:

Beginning at the South end center monument, and running
thence East 300 feet to SE corner monument No. 1;
thence North 1,500 feet to NE corner monument No. 2;
thence West 300 feet to North end center monument;
thence West 300 feet to NW corner monument No. 3;
thence South 1,500 feet to SW corner monument No. 4;
thence East 300 feet to the point of beginning.

A MC 155909

- 7) All dips, variations, spurs, angles, and all veins, ledges, or deposits within the lines of this claim, together with all water and timber and any other rights appurtenant, allowed by the laws of the State or of the United States, are hereby claimed from the effective date of this location.
- 8) Tie: Corner No. 4 of this claim is located 1000' W + 3000' S

from the SE corner of Section 35, Twp. 35N, Rge. 2E,
G&SR, BM.

Locator: PATHFINDER MINES CORPORATION

By:

[Signature]
Agent

ARIZONA STATE OFFICE
BU. LAND MANAGEMENT

FEB 11 1982

7:45 A.M.
PHOENIX, ARIZONA

NOTICE AND CERTIFICATE OF LOCATION - LODE MINING CLAIM

Notice is Hereby Given that:

- 1) The name of this claim is BEAR LAKE # 3, a lode mining claim.
- 2) The name and post office address of the locator is:

Pathfinder Mines Corporation

550 California Street
San Francisco, California 94104
- 3) The date of this location is the 22 day of November, 1981, on which date the notice of location was posted on the claim.
- 4) The locator does hereby locate and claim 1,500 linear feet vein or lode, together with 300 feet in width on each side of the center line of this claim.
- 5) The general course of the vein or lode is in a South and North direction. The location monument lies within the boundaries of this claim at Corner # 1 the NW corner, and lies on the North end of this claim, and is 1,500 feet from the opposite end of this claim.
- 6) The claim is situated in the SW quarter of Section 2, Twp. 34N, Rge. 2E, G & SR Base & Meridian, in the unknown Mining District, County of Coconino, State of Arizona.
T. 34N., R. 2E., sec. 1, SW 1/4 and sec. 2, SE 1/4.
The boundaries of this claim can be traced:

Beginning at the North end center monument, and running
thence West 300 feet to NW corner monument No. 1;
thence South 1,500 feet to SW corner monument No. 2;
thence East 300 feet to South end center monument;
thence East 300 feet to SE corner monument No. 3;
thence North 1,500 feet to NE corner monument No. 4;
thence West 300 feet to the point of beginning.

- 7) All dips, variations, spurs, angles, and all veins, ledges, or deposits within the lines of this claim, together with all water and timber and any other rights appurtenant, allowed by the laws of the State or of the United States, are hereby claimed from the effective date of this location.

- 8) Tie: Corner No. 1 of this claim is located 400' W + 3000' S

from the SE corner of Section 35, Twp. 35N, Rge. 2E,
G&SR, BM.

Locator: PATHFINDER MINES CORPORATION

By: [Signature]

Agent
ARIZONA STATE OFFICE
BU. LAND MANAGEMENT

FEB 11 1982

7:45 A.M.
PHOENIX, ARIZONA

A MC 155910

NOTICE AND CERTIFICATE OF LOCATION - LODE MINING CLAIM

Notice is Hereby Given that:

1) The name of this claim is BEAR LAKE # 4, a lode mining claim.

2) The name and post office address of the locator is:

Pathfinder Mines Corporation 550 California Street
San Francisco, California 94104

3) The date of this location is the 22 day of November, 1981, on which date the notice of location was posted on the claim.

4) The locator does hereby locate and claim 1,500 linear feet vein or lode, together with 300 feet in width on each side of the center line of this claim.

5) The general course of the vein or lode is in a North and South direction. The location monument lies within the boundaries of this claim at Corner # 4 the SW corner, and lies on the south end of this claim, and is 1,500 feet from the opposite end of this claim.

6) The claim is situated in the NW+SW quarter of Section 1, Twp. 34N, Rge. 2E, G & SR Base & Meridian, in the unknown Mining District, County of Coconino, State of Arizona.
T. 34N, R. 2E, Sec. 1, NW 1/4 SW 1/4 and sec. 2, NE 1/4 & SE 1/4.
The boundaries of this claim can be traced:

Beginning at the South end center monument, and running

thence East 300 feet to SE corner monument No. 1;

thence North 1,500 feet to NE corner monument No. 2;

thence West 300 feet to North end center monument;

thence West 300 feet to NW corner monument No. 3;

thence South 1,500 feet to SW corner monument No. 4;

thence East 300 feet to the point of beginning.

7) All dips, variations, spurs, angles, and all veins, ledges, or deposits within the lines of this claim, together with all water and timber and any other rights appurtenant, allowed by the laws of the State or of the United States, are hereby claimed from the effective date of this location.

8) Tie: Corner No. 4 of this claim is located 400' W & 3000' S

from the SE corner of Section 35, Twp. 35N, Rge. 2E, G&SR, BM.

Locator: PATHFINDER MINES CORPORATION

By:

[Signature]
Agent

ARIZONA STATE OFFICE
BU. LAND MANAGEMENT

FEB 11 1982

7:45 A.M.
PHOENIX, ARIZONA

A HC 155911

NOTICE AND CERTIFICATE OF LOCATION - LODE MINING CLAIM

Notice is Hereby Given that:

- 1) The name of this claim is BEAR LAKE # 5, a lode mining claim.
- 2) The name and post office address of the locator is:

Pathfinder Mines Corporation

550 California Street
San Francisco, California 94104
- 3) The date of this location is the 22 day of November, 1981, on which date the notice of location was posted on the claim.
- 4) The locator does hereby locate and claim 1,500 linear feet vein or lode, together with 300 feet in width on each side of the center line of this claim.
- 5) The general course of the vein or lode is in a South and North direction. The location monument lies within the boundaries of this claim at Corner # 1 the NW corner, and lies on the North end of this claim, and is 1,500 feet from the opposite end of this claim.
- 6) The claim is situated in the SW quarter of Section 1, Twp. 34N, Rge. 2E, G & SR Base & Meridian, in the unknown Mining District, County of Coconino, State of Arizona.
T. 34N., R. 2E., Sec. 1, SW 1/4.
The boundaries of this claim can be traced:

Beginning at the North end center monument, and running
thence West 300 feet to NW corner monument No. 1;
thence South 1,500 feet to SW corner monument No. 2;
thence East 300 feet to South end center monument;
thence East 300 feet to SE corner monument No. 3;
thence North 1,500 feet to NE corner monument No. 4;
thence West 300 feet to the point of beginning.


- 7) All dips, variations, spurs, angles, and all veins, ledges, or deposits within the lines of this claim, together with all water and timber and any other rights appurtenant, allowed by the laws of the State or of the United States, are hereby claimed from the effective date of this location.

- 8) Tie: Corner No. 1 of this claim is located 200' E + 3000'S

from the SE corner of Section 35, Twp. 35N, Rge. 2E,
G&SR, BM.

Locator: PATHFINDER MINES CORPORATION

By:


Agent

ARIZONA STATE OFFICE
BU. LAND MANAGEMENT

FEB 11 1982

7:45 A.M.
PHOENIX, ARIZONA

A MC 155912

NOTICE AND CERTIFICATE OF LOCATION - LODE MINING CLAIM

Notice is Hereby Given that:

- 1) The name of this claim is BEAR LAKE # 6, a lode mining claim.
- 2) The name and post office address of the locator is:

Pathfinder Mines Corporation 550 California Street
San Francisco, California 94104

- 3) The date of this location is the 22 day of November, 1981, on which date the notice of location was posted on the claim.
- 4) The locator does hereby locate and claim 1,500 linear feet vein or lode, together with 300 feet in width on each side of the center line of this claim.
- 5) The general course of the vein or lode is in a North and South direction. The location monument lies within the boundaries of this claim at Corner # 4 the SW corner, and lies on the south end of this claim, and is 1,500 feet from the opposite end of this claim.
- 6) The claim is situated in the NW+SW quarter of Section 1, Twp. 34N, Rge. 2E, G & SR Base & Meridian, in the unknown Mining District, County of Coconino, State of Arizona.
T. 34N., R. 2E., Sec. 1 NW 1/4 + SW 1/4.

The boundaries of this claim can be traced:

Beginning at the South end center monument, and running
thence East 300 feet to SE corner monument No. 1;
thence North 1,500 feet to NE corner monument No. 2;
thence West 300 feet to North end center monument;
thence West 300 feet to NW corner monument No. 3;
thence South 1,500 feet to SW corner monument No. 4;
thence East 300 feet to the point of beginning.

- 7) All dips, variations, spurs, angles, and all veins, ledges, or deposits within the lines of this claim, together with all water and timber and any other rights appurtenant, allowed by the laws of the State or of the United States, are hereby claimed from the effective date of this location.
- 8) Tie: Corner No. 4 of this claim is located 200'E + 3000'S

from the SE corner of Section 35, Twp. 35N, Rge. 2E,
G&SR, BM.

Locator: PATHFINDER MINES CORPORATION

By: [Signature]

Agent

ARIZONA STATE OFFICE
BU. LAND MANAGEMENT

FEB 11 1982

7:45 A.M.
PHOENIX, ARIZONA

A MC 155913

NOTICE AND CERTIFICATE OF LOCATION - LODE MINING CLAIM

Notice is Hereby Given that:

- 1) The name of this claim is BEAR LAKE # 7, a lode mining claim.
- 2) The name and post office address of the locator is:

Pathfinder Mines Corporation

550 California Street
San Francisco, California 94104
- 3) The date of this location is the 22 day of November, 1981, on which date the notice of location was posted on the claim.
- 4) The locator does hereby locate and claim 1,500 linear feet vein or lode, together with 300 feet in width on each side of the center line of this claim.
- 5) The general course of the vein or lode is in a South and North direction. The location monument lies within the boundaries of this claim at Corner # 1 the NW corner, and lies on the North end of this claim, and is 1,500 feet from the opposite end of this claim.
- 6) The claim is situated in the SW quarter of Section 1, Twp. 34N, Rge. 2E, G & SR Base & Meridian, in the unknown Mining District, County of Coconino, State of Arizona.
T. 34N, R. 2E, Sec. 1, SW 4.
The boundaries of this claim can be traced:

Beginning at the North end center monument, and running
thence West 300 feet to NW corner monument No. 1;
thence South 1,500 feet to SW corner monument No. 2;
thence East 300 feet to South end center monument;
thence East 300 feet to SE corner monument No. 3;
thence North 1,500 feet to NE corner monument No. 4;
thence West 300 feet to the point of beginning.

A MC 155914


- 7) All dips, variations, spurs, angles, and all veins, ledges, or deposits within the lines of this claim, together with all water and timber and any other rights appurtenant, allowed by the laws of the State or of the United States, are hereby claimed from the effective date of this location.

- 8) Tie: Corner No. 1 of this claim is located 800' E + 3000' S

from the SE corner of Section 35, Twp. 35N, Rge. 2E, G&SR, BM.

Locator: PATHFINDER MINES CORPORATION

By:


Agent

ARIZONA STATE OFFICE
BU. LAND MANAGEMENT

FEB 11 1982

7:45 A.M.
PHOENIX, ARIZONA

NOTICE AND CERTIFICATE OF LOCATION - LODE MINING CLAIM

Notice is Hereby Given that:

1) The name of this claim is BEAR LAKE # 8, a lode mining claim.

2) The name and post office address of the locator is:

Pathfinder Mines Corporation 550 California Street
San Francisco, California 94104

3) The date of this location is the 22 day of November, 1981, on which date the notice of location was posted on the claim.

4) The locator does hereby locate and claim 1,500 linear feet vein or lode, together with 300 feet in width on each side of the center line of this claim.

5) The general course of the vein or lode is in a North and South direction. The location monument lies within the boundaries of this claim at Corner # 4 the SW corner, and lies on the south end of this claim, and is 1,500 feet from the opposite end of this claim.

6) The claim is situated in the NW 4SW quarter of Section 1, Twp. 34N, Rge. 2E, G & SR Base & Meridian, in the unknown Mining District, County of Coconino, State of Arizona.

T. 34N., R. 2E, sec. 1, NW 4 & SW 4.

The boundaries of this claim can be traced:

Beginning at the South end center monument, and running

thence East 300 feet to SE corner monument No. 1;

thence North 1,500 feet to NE corner monument No. 2;

thence West 300 feet to North end center monument;

thence West 300 feet to NW corner monument No. 3;

thence South 1,500 feet to SW corner monument No. 4;

thence East 300 feet to the point of beginning.

7) All dips, variations, spurs, angles, and all veins, ledges, or deposits within the lines of this claim, together with all water and timber and any other rights appurtenant, allowed by the laws of the State or of the United States, are hereby claimed from the effective date of this location.

8) Tie: Corner No. 4 of this claim is located 800' E + 3000'S

from the SE corner of Section 35, Twp. 35N, Rge. 2E, G&SR, BM.

Locator: PATHFINDER MINES CORPORATION

By:

Agent

ARIZONA STATE OFFICE
BU. LAND MANAGEMENT

FEB 11 1982

7:45 A.M.
PHOENIX, ARIZONA

A MC 155915

NOTICE AND CERTIFICATE OF LOCATION - LODE MINING CLAIM

Notice is Hereby Given that:

- 1) The name of this claim is BEAR LAKE # 9, a lode mining claim.
- 2) The name and post office address of the locator is:

Pathfinder Mines Corporation

550 California Street
San Francisco, California 94104
- 3) The date of this location is the 22 day of November, 1981, on which date the notice of location was posted on the claim.
- 4) The locator does hereby locate and claim 1,500 linear feet vein or lode, together with 300 feet in width on each side of the center line of this claim.
- 5) The general course of the vein or lode is in a South and North direction. The location monument lies within the boundaries of this claim at Corner # 1 the NW corner, and lies on the North end of this claim, and is 1,500 feet from the opposite end of this claim.
- 6) The claim is situated in the SW quarter of Section 1, Twp. 34N, Rge. 2E, G & SR Base & Meridian, in the unknown Mining District, County of Coconino, State of Arizona.
T. 34N., R. 2E., Sec. 1, SW 1/4.
The boundaries of this claim can be traced:

Beginning at the North end center monument, and running
thence West 300 feet to NW corner monument No. 1;
thence South 1,500 feet to SW corner monument No. 2;
thence East 300 feet to South end center monument;
thence East 300 feet to SE corner monument No. 3;
thence North 1,500 feet to NE corner monument No. 4;
thence West 300 feet to the point of beginning.

A MC 155916

- 7) All dips, variations, spurs, angles, and all veins, ledges, or deposits within the lines of this claim, together with all water and timber and any other rights appurtenant, allowed by the laws of the State or of the United States, are hereby claimed from the effective date of this location.
- 8) Tie: Corner No. 1 of this claim is located 1400' E + 3000'S

from the SE corner of Section 35, Twp. 35N, Rge. 2E, G&SR, BM.

Locator: PATHFINDER MINES CORPORATION

By:

[Signature]
Agent

ARIZONA STATE OFFICE
BU. LAND MANAGEMENT

FEB 11 1982

7:45 A.M.
PHOENIX, ARIZONA

NOTICE AND CERTIFICATE OF LOCATION - LODE MINING CLAIM

Notice is Hereby Given that:

- 1) The name of this claim is BEAR LAKE # 10, a lode mining claim.
- 2) The name and post office address of the locator is:

Pathfinder Mines Corporation 550 California Street
San Francisco, California 94104

- 3) The date of this location is the 22 day of November, 1981, on which date the notice of location was posted on the claim.
- 4) The locator does hereby locate and claim 1,500 linear feet vein or lode, together with 300 feet in width on each side of the center line of this claim.
- 5) The general course of the vein or lode is in a North and South direction. The location monument lies within the boundaries of this claim at Corner # 4 the SW corner, and lies on the south end of this claim, and is 1,500 feet from the opposite end of this claim.
- 6) The claim is situated in the NW+SW quarter of Section 1, Twp. 34N, Rge. 2E, G & SR Base & Meridian, in the unknown Mining District, County of Coconino, State of Arizona.
T. 34N, R. 2E, Sec. 1, NW+SW.

The boundaries of this claim can be traced:

Beginning at the South end center monument, and running
thence East 300 feet to SE corner monument No. 1;
thence North 1,500 feet to NE corner monument No. 2;
thence West 300 feet to North end center monument;
thence West 300 feet to NW corner monument No. 3;
thence South 1,500 feet to SW corner monument No. 4;
thence East 300 feet to the point of beginning.

- 7) All dips, variations, spurs, angles, and all veins, ledges, or deposits within the lines of this claim, together with all water and timber and any other rights appurtenant, allowed by the laws of the State or of the United States, are hereby claimed from the effective date of this location.
- 8) Tie: Corner No. 4 of this claim is located 1400'E + 3000'S

from the SE corner of Section 35, Twp. 35N, Rge. 2E,
G&SR, BM.

Locator: PATHFINDER MINES CORPORATION

By:

Agent

ARIZONA STATE OFFICE
BU. LAND MANAGEMENT

FEB 11 1982

7:45 A.M.
PHOENIX, ARIZONA

A MC 155917

NOTICE AND CERTIFICATE OF LOCATION - LODE MINING CLAIM

Notice is Hereby Given that:

1) The name of this claim is BEAR LAKE # //, a lode mining claim.

2) The name and post office address of the locator is:

Pathfinder Mines Corporation 550 California Street
San Francisco, California 94104

3) The date of this location is the 22 day of November, 1981, on which date the notice of location was posted on the claim.

4) The locator does hereby locate and claim 1,500 linear feet vein or lode, together with 300 feet in width on each side of the center line of this claim.

5) The general course of the vein or lode is in a South and North direction. The location monument lies within the boundaries of this claim at Corner # 1 the NW corner, and lies on the North end of this claim, and is 1,500 feet from the opposite end of this claim.

6) The claim is situated in the SW quarter of Section 1, Twp. 34N, Rge. 2E, G & SR Base & Meridian, in the unknown Mining District, County of Coconino, State of Arizona.

T. 34N., R. 2E., Sec. 1, SW 1/4.
The boundaries of this claim can be traced:

Beginning at the North end center monument, and running

thence West 300 feet to NW corner monument No. 1;

thence South 1,500 feet to SW corner monument No. 2;

thence East 300 feet to South end center monument;

thence East 300 feet to SE corner monument No. 3;

thence North 1,500 feet to NE corner monument No. 4;

thence West 300 feet to the point of beginning.

7) All dips, variations, spurs, angles, and all veins, ledges, or deposits within the lines of this claim, together with all water and timber and any other rights appurtenant, allowed by the laws of the State or of the United States, are hereby claimed from the effective date of this location.

8) Tie: Corner No. 1 of this claim is located 2000' E + 3000'S

from the SE corner of Section 35, Twp. 35N, Rge. 2E, G&SR, BM.

Locator: PATHFINDER MINES CORPORATION

By:


Agent

ARIZONA STATE OFFICE
BU. LAND MANAGEMENT

FEB 11 1982

7:45 A.M.
PHOENIX, ARIZONA

A HC 155918

NOTICE AND CERTIFICATE OF LOCATION - LODE MINING CLAIM

Notice is Hereby Given that:

1) The name of this claim is BEAR LAKE # 12, a lode mining claim.

2) The name and post office address of the locator is:

Pathfinder Mines Corporation 550 California Street
San Francisco, California 94104

3) The date of this location is the 22 day of November, 1981, on which date the notice of location was posted on the claim.

4) The locator does hereby locate and claim 1,500 linear feet vein or lode, together with 300 feet in width on each side of the center line of this claim.

5) The general course of the vein or lode is in a North and South direction. The location monument lies within the boundaries of this claim at Corner # 4 the SW corner, and lies on the south end of this claim, and is 1,500 feet from the opposite end of this claim.

6) The claim is situated in the NW+SW quarter of Section 1, Twp. 34N, Rge. 2E, G & SR Base & Meridian, in the unknown Mining District, County of Coconino, State of Arizona.

T. 34N, R. 2E, Sec. 1, NW4 & SW4,
The boundaries of this claim can be traced:

Beginning at the South end center monument, and running

thence East 300 feet to SE corner monument No. 1;

thence North 1,500 feet to NE corner monument No. 2;

thence West 300 feet to North end center monument;

thence West 300 feet to NW corner monument No. 3;

thence South 1,500 feet to SW corner monument No. 4;

thence East 300 feet to the point of beginning.

7) All dips, variations, spurs, angles, and all veins, ledges, or deposits within the lines of this claim, together with all water and timber and any other rights appurtenant, allowed by the laws of the State or of the United States, are hereby claimed from the effective date of this location.

8) Tie: Corner No. 4 of this claim is located 2000'E & 3000'S

from the SE corner of Section 35, Twp. 35N, Rge. 2E, G&SR, BM.

Locator: PATHFINDER MINES CORPORATION

By:

Agent

ARIZONA STATE OFFICE
BU. LAND MANAGEMENT

FEB 11 1982

7:45 A.M.
PHOENIX, ARIZONA

A MC 155919

NOTICE AND CERTIFICATE OF LOCATION - LODE MINING CLAIM

Notice is Hereby Given that:

1) The name of this claim is Billy #1, a lode mining claim.

2) The name and post office address of the locator is:

Pathfinder Mines Corporation 550 California Street
San Francisco, California 94104

3) The date of this location is the 22nd day of November, 1981, on which date the notice of location was posted on the claim.

4) The locator does hereby locate and claim 1500 linear feet vein or lode, together with 300 feet in width on each side of the center line of this claim.

5) The general course of the vein or lode is in a North and South direction. The location monument lies within the boundaries of this claim at Corner # 4 the NW NE corner, and lies on the North end of this claim, and is 1500 feet from the opposite end of this claim.

6) The claim is situated in the NW NE quarter of Section 17, T. 38 N. R. 2E, G & SR Base & Meridian, in the unknown Mining District, County of Coconino, State of Arizona.

T. 38 N., R. 2E, SEC. 17, NW 4 & NE 4.
The boundaries of this claim can be traced:

Beginning at the North end center monument, and running

thence West 300 feet to NW corner monument No. 1;

thence South 1500 feet to SW corner monument No. 2;

thence East 300 feet to South end center monument;

thence East 300 feet to SE corner monument No. 3;

thence North 1500 feet to NE corner monument No. 4;

thence West 300 feet to the point of beginning.

7) All dips, variations, spurs, angles, and all veins, ledges, or deposits within the lines of this claim, together with all water and timber and any other rights appurtenant, allowed by the laws of the State or of the United States, are hereby claimed from the effective date of this location.

8) Tie: Corner No. 4 of this claim is located 2150' West +
650' South

from the SE corner of Section 8 T. 38 N.,
R. 2E, G&SR, BM.

Locator: PATHFINDER MINES CORPORATION

By: D. K. Kendall

Agent

ARIZONA STATE OFFICE
BUL. LAND MANAGEMENT

FEB 11 1982

7:45 A.M.
PHOENIX, ARIZONA

A HC 155920

NOTICE AND CERTIFICATE OF LOCATION - LODE MINING CLAIM

Notice is Hereby Given that:

1) The name of this claim is Billy #2, a lode mining claim.

2) The name and post office address of the locator is:

Pathfinder Mines Corporation

550 California Street

San Francisco, California 94104

3) The date of this location is the 22nd day of November, 1981, on which date the notice of location was posted on the claim.

4) The locator does hereby locate and claim 1500 linear feet vein or lode, together with 300 feet in width on each side of the center line of this claim.

5) The general course of the vein or lode is in a North and South direction. The location monument lies within the boundaries of this claim at Corner # 1 the SE corner, and lies on the South end of this claim, and is 1500 feet from the opposite end of this claim.

6) The claim is situated in the NW+NE quarter of Section 17, T. 38 N. R. 2 E., G & SR Base & Meridian, in the unknown Mining District, County of Coconino, State of Arizona.

The boundaries of this claim can be traced: T. 38 N., R. 2 E., Sec. 17, NW^{1/4} & NE

Beginning at the South end center monument, and running

thence East 300 feet to SE corner monument No. 1;

thence North 1500 feet to NE corner monument No. 2;

thence West 300 feet to North end center monument;

thence West 300 feet to NW corner monument No. 3;

thence South 1500 feet to SW corner monument No. 4;

thence East 300 feet to the point of beginning.

7) All dips, variations, spurs, angles, and all veins, ledges, or deposits within the lines of this claim, together with all water and timber and any other rights appurtenant, allowed by the laws of the State or of the United States, are hereby claimed from the effective date of this location.

8) Tie: Corner No. 1 of this claim is located 2150' West & 650' South

from the SE corner of Section 8, T. 38 N., R. 2 E., G&SR, BM.

Locator: PATHFINDER MINES CORPORATION

By: [Signature]

Agent

ARIZONA STATE OFFICE
BU. LAND MANAGEMENT

FEB 11 1982

7:45 A.M.
PHOENIX, ARIZONA

A MC 155921

NOTICE AND CERTIFICATE OF LOCATION - LODE MINING CLAIM

Notice is Hereby Given that:

- 1) The name of this claim is Billy # 3, a lode mining claim.

- 2) The name and post office address of the locator is:

Pathfinder Mines Corporation

550 California Street

San Francisco, California 94104

- 3) The date of this location is the 22nd day of November, 1981, on which date the notice of location was posted on the claim.

- 4) The locator does hereby locate and claim 1500 linear feet vein or lode, together with 300 feet in width on each side of the center line of this claim.

- 5) The general course of the vein or lode is in a North and South direction. The location monument lies within the boundaries of this claim at Corner # 1 the NW corner, and lies on the North end of this claim, and is 1500 feet from the opposite end of this claim.

- 6) The claim is situated in the SE quarter of Section 17,
T. 38 N. R. 2E W, G & SR Base & Meridian, in the unknown Mining
District, County of Coconino, State of Arizona.

T. 38N., R. 2E., sec. 17, NE 4,

The boundaries of this claim can be traced:

Beginning at the North end center monument, and running

thence West 300 feet to NW corner monument No. 1;

thence South 1500 feet to SW corner monument No. 2;

thence East 300 feet to South end center monument;

thence East 300 feet to SE corner monument No. 3;

thence North 1500 feet to NE corner monument No. 4;

thence West 300 feet to the point of beginning.

- 7) All dips, variations, spurs, angles, and all veins, ledges, or deposits within the lines of this claim, together with all water and timber and any other rights appurtenant, allowed by the laws of the State or of the United States, are hereby claimed from the effective date of this location.

- 8) Tie: Corner No. 1 of this claim is located 2150' West &
650' south

from the SE corner of Section '8 T. 38 N.,
R. 2E ~~A.~~, G&SR, BM.

Locator: PATHFINDER MINES CORPORATION

By: W. H. Marshall

Agent
ARIZONA STATE OFFICE
BU. LAND MANAGEMENT

FEB 11 1982

7:45 A.M.
PHOENIX, ARIZONA

NOTICE AND CERTIFICATE OF LOCATION - LODE MINING CLAIM

Notice is Hereby Given that:

1) The name of this claim is Billy # 4, a lode mining claim.

2) The name and post office address of the locator is:

Pathfinder Mines Corporation

550 California Street

San Francisco, California 94104

3) The date of this location is the 22nd day of November, 1981, on which date the notice of location was posted on the claim.

4) The locator does hereby locate and claim 1500 linear feet vein or lode, together with 300 feet in width on each side of the center line of this claim.

5) The general course of the vein or lode is in a North and South direction. The location monument lies within the boundaries of this claim at Corner # 4 the SW corner, and lies on the South end of this claim, and is 1500 feet from the opposite end of this claim.

6) The claim is situated in the SE quarter of Section 8, T. 38 N., R. 2E, G & SR Base & Meridian, in the unknown Mining District, County of Coconino, State of Arizona.

T. 38 N., R. 2E, Sec. 8, SE 1/4 & T. 38 N., R. 2E, Sec. 17, NE 1/4
The boundaries of this claim can be traced:

Beginning at the South end center monument, and running

thence East 300 feet to SE corner monument No. 1;

thence North 1500 feet to NE corner monument No. 2;

thence West 300 feet to North end center monument;

thence West 300 feet to NW corner monument No. 3;

thence South 1500 feet to SW corner monument No. 4;

thence East 300 feet to the point of beginning.

7) All dips, variations, spurs, angles, and all veins, ledges, or deposits within the lines of this claim, together with all water and timber and any other rights appurtenant, allowed by the laws of the State or of the United States, are hereby claimed from the effective date of this location.

8) Tie: Corner No. 4 of this claim is located 2150' West + 650' South

from the SE corner of Section 8, T. 38 N., R. 2E, G&SR, BM.

Locator: PATHFINDER MINES CORPORATION

By: [Signature]

Agent
ARIZONA STATE OFFICE
BU. LAND MANAGEMENT

FEB 11 1982

7:45 A.M.
PHOENIX, ARIZONA

A MC 155923

NOTICE AND CERTIFICATE OF LOCATION - LODE MINING CLAIM

Notice is Hereby Given that:

1) The name of this claim is BIZ # /, a lode mining claim.

2) The name and post office address of the locator is:

Pathfinder Mines Corporation 550 California Street
San Francisco, California 94104

3) The date of this location is the 18th day of November, 1981, on which date the notice of location was posted on the claim.

4) The locator does hereby locate and claim 1,500 linear feet vein or lode, together with 300 feet in width on each side of the center line of this claim.

5) The general course of the vein or lode is in a West and East direction. The location monument lies within the boundaries of this claim at Corner # 1 the NE corner, and lies on the East end of this claim, and is 1,500 feet from the opposite end of this claim.

6) The claim is situated in the SW quarter of Section 17, Twp. 35N, Rge. 2E, G & SR Base & Meridian, in the unknown Mining District, County of Coconino, State of Arizona.

T. 35N., R. 2E., Sec. 8, SW and Sec. 17, NW.
The boundaries of this claim can be traced:

Beginning at the East end center monument, and running

thence North 300 feet to NE corner monument No. 1;

thence West 1,500 feet to NW corner monument No. 2;

thence South 300 feet to West end center monument;

thence South 300 feet to SW corner monument No. 3;

thence East 1,500 feet to SE corner monument No. 4;

thence North 300 feet to the point of beginning.

7) All dips, variations, spurs, angles, and all veins, ledges, or deposits within the lines of this claim, together with all water and timber and any other rights appurtenant, allowed by the laws of the State or of the United States, are hereby claimed from the effective date of this location.

8) Tie: Corner No. 1 of this claim is located _____

5400' N

3600' W

from the SE corner of Section 17, Twp. 35N, Rge. 2E, G&SR, BM.

Locator: PATHFINDER MINES CORPORATION

By:

Dietrich A. Kuehl
Agent

ARIZONA STATE OFFICE
BU. LAND MANAGEMENT

FEB 11 1982

7:45 A.M.,
PHOENIX, ARIZONA

A MC 155924

NOTICE AND CERTIFICATE OF LOCATION - LODE MINING CLAIM

Notice is Hereby Given that:

1) The name of this claim is BIZ # 2, a lode mining claim.

2) The name and post office address of the locator is:

Pathfinder Mines Corporation 550 California Street
San Francisco, California 94104

3) The date of this location is the 18th day of November, 1981, on which date the notice of location was posted on the claim.

4) The locator does hereby locate and claim 1,500 linear feet vein or lode, together with 300 feet in width on each side of the center line of this claim.

5) The general course of the vein or lode is in a East and West direction. The location monument lies within the boundaries of this claim at Corner # 4 the NW corner, and lies on the West end of this claim, and is 1,500 feet from the opposite end of this claim.

6) The claim is situated in the SW 1/4 SE 1/4 quarter of Section 17, Twp. 35N, Rge. 2E, G & SR Base & Meridian, in the unknown Mining District, County of Coconino, State of Arizona.
T. 35N, R. 2E, Sec. 8, SW 1/4 SE 1/4 and Sec. 17, NW 1/4 NE 1/4
The boundaries of this claim can be traced:

Beginning at the West end center monument, and running
thence South 300 feet to SW corner monument No. 1;
thence East 1,500 feet to SE corner monument No. 2;
thence North 300 feet to East end center monument;
thence North 300 feet to NE corner monument No. 3;
thence West 1,500 feet to NW corner monument No. 4;
thence South 300 feet to the point of beginning.

7) All dips, variations, spurs, angles, and all veins, ledges, or deposits within the lines of this claim, together with all water and timber and any other rights appurtenant, allowed by the laws of the State or of the United States, are hereby claimed from the effective date of this location.

8) Tie: Corner No. 4 of this claim is located 5400' N & 3600' W

from the SE corner of Section 17, Twp. 35N, Rge. 2E, G&SR, BM.

Locator: PATHFINDER MINES CORPORATION

By: Dieter A. Krewell
Agent

ARIZONA STATE OFFICE
BU. LAND MANAGEMENT

FEB 11 1982

7:45 A.M.
PHOENIX, ARIZONA

MC 155925

NOTICE AND CERTIFICATE OF LOCATION - LODE MINING CLAIM

Notice is Hereby Given that:

1) The name of this claim is BIZ # 3, a lode mining claim.

2) The name and post office address of the locator is:

Pathfinder Mines Corporation 550 California Street
San Francisco, California 94104

3) The date of this location is the 18th day of November, 1981, on which date the notice of location was posted on the claim.

4) The locator does hereby locate and claim 1,500 linear feet vein or lode, together with 300 feet in width on each side of the center line of this claim.

5) The general course of the vein or lode is in a West and East direction. The location monument lies within the boundaries of this claim at Corner # 1 the NE corner, and lies on the East end of this claim, and is 1,500 feet from the opposite end of this claim.

6) The claim is situated in the NW quarter of Section 17, Twp. 35N, Rge. 2E, G & SR Base & Meridian, in the unknown Mining District, County of Coconino, State of Arizona.

T. 35N, R. 2E, Sec. 17, NW 1.
The boundaries of this claim can be traced:

Beginning at the East end center monument, and running

thence North 300 feet to NE corner monument No. 1;

thence West 1,500 feet to NW corner monument No. 2;

thence South 300 feet to West end center monument;

thence South 300 feet to SW corner monument No. 3;

thence East 1,500 feet to SE corner monument No. 4;

thence North 300 feet to the point of beginning.

7) All dips, variations, spurs, angles, and all veins, ledges, or deposits within the lines of this claim, together with all water and timber and any other rights appurtenant, allowed by the laws of the State or of the United States, are hereby claimed from the effective date of this location.

8) Tie: Corner No. 1 of this claim is located 4800' N
3600' W

from the SE corner of Section 17, Twp. 35N, Rge. 2E, G&SR, BM.

Locator: PATHFINDER MINES CORPORATION

By:

Dieter G. Knewell
Agent

ARIZONA STATE OFFICE
BU. LAND MANAGEMENT

FEB 11 1982

7:45 A.M.
PHOENIX, ARIZONA

A MC 155926

NOTICE AND CERTIFICATE OF LOCATION - LODE MINING CLAIM

Notice is Hereby Given that:

1) The name of this claim is BIZ # 4, a lode mining claim.

2) The name and post office address of the locator is:

Pathfinder Mines Corporation 550 California Street
San Francisco, California 94104

3) The date of this location is the 18th day of November, 1981, on which date the notice of location was posted on the claim.

4) The locator does hereby locate and claim 1,500 linear feet vein or lode, together with 300 feet in width on each side of the center line of this claim.

5) The general course of the vein or lode is in a East and West direction. The location monument lies within the boundaries of this claim at Corner # 4 the NW corner, and lies on the West end of this claim, and is 1,500 feet from the opposite end of this claim.

6) The claim is situated in the NW 1/4 quarter of Section 17, Twp. 35N, Rge. 2E, G & SR Base & Meridian, in the unknown Mining District, County of Coconino, State of Arizona.

T. 35N., R. 2E., Sec. 17, NW 1/4 & NE 1/4
The boundaries of this claim can be traced:

Beginning at the West end center monument, and running

thence South 300 feet to SW corner monument No. 1;

thence East 1,500 feet to SE corner monument No. 2;

thence North 300 feet to East end center monument;

thence North 300 feet to NE corner monument No. 3;

thence West 1,500 feet to NW corner monument No. 4;

thence South 300 feet to the point of beginning.

7) All dips, variations, spurs, angles, and all veins, ledges, or deposits within the lines of this claim, together with all water and timber and any other rights appurtenant, allowed by the laws of the State or of the United States, are hereby claimed from the effective date of this location.

8) Tie: Corner No. 4 of this claim is located 4800' N
3600' W

from the SE corner of Section 17, Twp. 35N, Rge. 2E, G&SR, BM.

Locator: PATHFINDER MINES CORPORATION

By: Dieter A. Kewell
ARIZONA STATE OFFICE
BU. LAND MANAGEMENT

FEB 11 1982

7:45 A.M.
PHOENIX, ARIZONA

A MC 155927

NOTICE AND CERTIFICATE OF LOCATION - LODE MINING CLAIM

Notice is Hereby Given that:

1) The name of this claim is BIZ # 5, a lode mining claim.

2) The name and post office address of the locator is:

Pathfinder Mines Corporation 550 California Street
San Francisco, California 94104

3) The date of this location is the 18th day of November, 1981, on which date the notice of location was posted on the claim.

4) The locator does hereby locate and claim 1,500 linear feet vein or lode, together with 300 feet in width on each side of the center line of this claim.

5) The general course of the vein or lode is in a West and East direction. The location monument lies within the boundaries of this claim at Corner # 1 the NE corner, and lies on the East end of this claim, and is 1,500 feet from the opposite end of this claim.

6) The claim is situated in the NW quarter of Section 17, Twp. 35N, Rge. 2E, G & SR Base & Meridian, in the unknown Mining District, County of Coconino, State of Arizona.

T. 35N, R. 2E, Sec. 17, NW 1/4
The boundaries of this claim can be traced:

Beginning at the East end center monument, and running

thence North 300 feet to NE corner monument No. 1;

thence West 1,500 feet to NW corner monument No. 2;

thence South 300 feet to West end center monument;

thence South 300 feet to SW corner monument No. 3;

thence East 1,500 feet to SE corner monument No. 4;

thence North 300 feet to the point of beginning.

7) All dips, variations, spurs, angles, and all veins, ledges, or deposits within the lines of this claim, together with all water and timber and any other rights appurtenant, allowed by the laws of the State or of the United States, are hereby claimed from the effective date of this location.

8) Tie: Corner No. 1 of this claim is located 4200' N
3600' W

from the SE corner of Section 17, Twp. 35N, Rge. 2E, G&SR, BM.

Locator: PATHFINDER MINES CORPORATION

By: Dieter A. Kewell
Agent

ARIZONA STATE OFFICE
BU. LAND MANAGEMENT

FEB 11 1982

7:45 A.M.
PHOENIX, ARIZONA

A MC 155928

NOTICE AND CERTIFICATE OF LOCATION - LODE MINING CLAIM

Notice is Hereby Given that:

1) The name of this claim is BIZ # 6, a lode mining claim.

2) The name and post office address of the locator is:

Pathfinder Mines Corporation 550 California Street
San Francisco, California 94104

3) The date of this location is the 18th day of November, 1981, on which date the notice of location was posted on the claim.

4) The locator does hereby locate and claim 1,500 linear feet vein or lode, together with 300 feet in width on each side of the center line of this claim.

5) The general course of the vein or lode is in a East and West direction. The location monument lies within the boundaries of this claim at Corner # 4 the NW corner, and lies on the West end of this claim, and is 1,500 feet from the opposite end of this claim.

6) The claim is situated in the NW 1/4 quarter of Section 17, Twp. 35N, Rge. 2E, G & SR Base & Meridian, in the unknown Mining District, County of Coconino, State of Arizona.

T. 35N., R. 2E., Sec. 17, NW 1/4 and NE 1/4
The boundaries of this claim can be traced:

Beginning at the West end center monument, and running

thence South 300 feet to SW corner monument No. 1;

thence East 1,500 feet to SE corner monument No. 2;

thence North 300 feet to East end center monument;

thence North 300 feet to NE corner monument No. 3;

thence West 1,500 feet to NW corner monument No. 4;

thence South 300 feet to the point of beginning.

7) All dips, variations, spurs, angles, and all veins, ledges, or deposits within the lines of this claim, together with all water and timber and any other rights appurtenant, allowed by the laws of the State or of the United States, are hereby claimed from the effective date of this location.

8) Tie: Corner No. 4 of this claim is located _____

4200' N 8

3600' W

from the SE corner of Section 17, Twp. 35N, Rge. 2E, G&SR, BM.

Locator: PATHFINDER MINES CORPORATION

By:

Dieter A. Krewell
Agent

ARIZONA STATE OFFICE
BU. LAND MANAGEMENT

FEB 11 1982

7:45 A.M.
PHOENIX, ARIZONA

A HC 155929

NOTICE AND CERTIFICATE OF LOCATION - LODE MINING CLAIM

Notice is Hereby Given that:

1) The name of this claim is BIZ # 7, a lode mining claim.

2) The name and post office address of the locator is:

Pathfinder Mines Corporation 550 California Street
San Francisco, California 94104

3) The date of this location is the 18th day of November, 1981, on which date the notice of location was posted on the claim.

4) The locator does hereby locate and claim 1,500 linear feet vein or lode, together with 300 feet in width on each side of the center line of this claim.

5) The general course of the vein or lode is in a West and East direction. The location monument lies within the boundaries of this claim at Corner # 1 the NE corner, and lies on the East end of this claim, and is 1,500 feet from the opposite end of this claim.

6) The claim is situated in the NW quarter of Section 17, Twp. 35N, Rge. 2E, G & SR Base & Meridian, in the unknown Mining District, County of Coconino, State of Arizona.

T. 35N, R. 2E, Sec. 17, NW 4.
The boundaries of this claim can be traced:

Beginning at the East end center monument, and running

thence North 300 feet to NE corner monument No. 1;

thence West 1,500 feet to NW corner monument No. 2;

thence South 300 feet to West end center monument;

thence South 300 feet to SW corner monument No. 3;

thence East 1,500 feet to SE corner monument No. 4;

thence North 300 feet to the point of beginning.

7) All dips, variations, spurs, angles, and all veins, ledges, or deposits within the lines of this claim, together with all water and timber and any other rights appurtenant, allowed by the laws of the State or of the United States, are hereby claimed from the effective date of this location.

8) Tie: Corner No. 1 of this claim is located 3600' N 3600' W

from the SE corner of Section 17, Twp. 35N, Rge. 2E, G&SR, BM.

Locator: PATHFINDER MINES CORPORATION

By: Dieter A. Krewedl
Agent

ARIZONA STATE OFFICE
BU. LAND MANAGEMENT

FEB 11 1982

7:45 A.M.
PHOENIX, ARIZONA

A MC 155930

NOTICE AND CERTIFICATE OF LOCATION - LODE MINING CLAIM

Notice is Hereby Given that:

1) The name of this claim is BIZ # 8, a lode mining claim.

2) The name and post office address of the locator is:

Pathfinder Mines Corporation 550 California Street
San Francisco, California 94104

3) The date of this location is the 18th day of November, 1981, on which date the notice of location was posted on the claim.

4) The locator does hereby locate and claim 1,500 linear feet vein or lode, together with 300 feet in width on each side of the center line of this claim.

5) The general course of the vein or lode is in a East and West direction. The location monument lies within the boundaries of this claim at Corner # 4 the NW corner, and lies on the West end of this claim, and is 1,500 feet from the opposite end of this claim.

6) The claim is situated in the NE 1/4 quarter of Section 17, Twp. 35N, Rge. 2E, G & SR Base & Meridian, in the unknown Mining District, County of Coconino, State of Arizona.
T. 35N, R. 2E, Sec. 17, NE 1/4 & NW 1/4.
The boundaries of this claim can be traced:

Beginning at the West end center monument, and running
thence South 300 feet to SW corner monument No. 1;
thence East 1,500 feet to SE corner monument No. 2;
thence North 300 feet to East end center monument;
thence North 300 feet to NE corner monument No. 3;
thence West 1,500 feet to NW corner monument No. 4;
thence South 300 feet to the point of beginning.

7) All dips, variations, spurs, angles, and all veins, ledges, or deposits within the lines of this claim, together with all water and timber and any other rights appurtenant, allowed by the laws of the State or of the United States, are hereby claimed from the effective date of this location.

8) Tie: Corner No. 4 of this claim is located 3600' N &
3600' W

from the SE corner of Section 17, Twp. 35N, Rge. 2E, G&SR, BM.

Locator: PATHFINDER MINES CORPORATION

By:

Dieter A. Kewell
Agent
ARIZONA STATE OFFICE
BU. LAND MANAGEMENT

FEB 11 1982

7:45 A.M.
PHOENIX, ARIZONA

A MC 155931

NOTICE AND CERTIFICATE OF LOCATION - LODE MINING CLAIM

Notice is Hereby Given that:

1) The name of this claim is BIZ # 9, a lode mining claim.

2) The name and post office address of the locator is:

Pathfinder Mines Corporation 550 California Street
San Francisco, California 94104

3) The date of this location is the 18th day of November, 1981, on which date the notice of location was posted on the claim.

4) The locator does hereby locate and claim 1,500 linear feet vein or lode, together with 300 feet in width on each side of the center line of this claim.

5) The general course of the vein or lode is in a West and East direction. The location monument lies within the boundaries of this claim at Corner # 1 the NE corner, and lies on the East end of this claim, and is 1,500 feet from the opposite end of this claim.

6) The claim is situated in the NW 1/4 quarter of Section 17, Twp. 35N, Rge. 2E, G & SR Base & Meridian, in the unknown Mining District, County of Coconino, State of Arizona.

T. 35N, R. 2E, Sec. 17, NW 1/4 + SW 1/4
The boundaries of this claim can be traced:

Beginning at the East end center monument, and running

thence North 300 feet to NE corner monument No. 1;

thence West 1,500 feet to NW corner monument No. 2;

thence South 300 feet to West end center monument;

thence South 300 feet to SW corner monument No. 3;

thence East 1,500 feet to SE corner monument No. 4;

thence North 300 feet to the point of beginning.

7) All dips, variations, spurs, angles, and all veins, ledges, or deposits within the lines of this claim, together with all water and timber and any other rights appurtenant, allowed by the laws of the State or of the United States, are hereby claimed from the effective date of this location.

8) Tie: Corner No. 1 of this claim is located 3000' N x
3600' W

from the SE corner of Section 17, Twp. 35N, Rge. 2E, G&SR, BM.

Locator: PATHFINDER MINES CORPORATION

By: Dieter A. Kruvedt
Agent

ARIZONA STATE OFFICE
BU. LAND MANAGEMENT

FEB 11 1982

7:45 A.M.
PHOENIX, ARIZONA

A MC 155932

NOTICE AND CERTIFICATE OF LOCATION - LODE MINING CLAIM

Notice is Hereby Given that:

1) The name of this claim is BIZ # 10, a lode mining claim.

2) The name and post office address of the locator is:

Pathfinder Mines Corporation 550 California Street
San Francisco, California 94104

3) The date of this location is the 18th day of November, 1981, on which date the notice of location was posted on the claim.

4) The locator does hereby locate and claim 1,500 linear feet vein or lode, together with 300 feet in width on each side of the center line of this claim.

5) The general course of the vein or lode is in a East and West direction. The location monument lies within the boundaries of this claim at Corner # 4 the NW corner, and lies on the West end of this claim, and is 1,500 feet from the opposite end of this claim.

6) The claim is situated in ~~the~~ all quarters of Section 17, Twp. 35N, Rge. 2E, G & SR Base & Meridian, in the unknown Mining District, County of Coconino, State of Arizona.

T. 35N, R. 2E, Sec. 17 ALL 4, (NW, NE, SW & SE)
The boundaries of this claim can be traced:

Beginning at the West end center monument, and running

thence South 300 feet to SW corner monument No. 1;

thence East 1,500 feet to SE corner monument No. 2;

thence North 300 feet to East end center monument;

thence North 300 feet to NE corner monument No. 3;

thence West 1,500 feet to NW corner monument No. 4;

thence South 300 feet to the point of beginning.

7) All dips, variations, spurs, angles, and all veins, ledges, or deposits within the lines of this claim, together with all water and timber and any other rights appurtenant, allowed by the laws of the State or of the United States, are hereby claimed from the effective date of this location.

8) Tie: Corner No. 4 of this claim is located 3000' N
3600' W

from the SE corner of Section 17, Twp. 35N, Rge. 2E, G&SR, BM.

Locator: PATHFINDER MINES CORPORATION

By Dieter A. Kewell
ARIZONA AGENT OFFICE
BU. LAND MANAGEMENT

FEB 11 1982

1:45 A.M.
PHOENIX, ARIZONA

A MC 155933

NOTICE AND CERTIFICATE OF LOCATION - LODE MINING CLAIM

Notice is Hereby Given that:

1) The name of this claim is BIZ # 11, a lode mining claim.

2) The name and post office address of the locator is:

Pathfinder Mines Corporation 550 California Street
San Francisco, California 94104

3) The date of this location is the 18th day of November, 1981, on which date the notice of location was posted on the claim.

4) The locator does hereby locate and claim 1,500 linear feet vein or lode, together with 300 feet in width on each side of the center line of this claim.

5) The general course of the vein or lode is in a West and East direction. The location monument lies within the boundaries of this claim at Corner # 1 the NE corner, and lies on the East end of this claim, and is 1,500 feet from the opposite end of this claim.

6) The claim is situated in the SW quarter of Section 17, Twp. 35N, Rge. 2E, G & SR Base & Meridian, in the unknown Mining District, County of Coconino, State of Arizona.

T. 35N, R. 2E, Sec. 17, SW4.
The boundaries of this claim can be traced:

Beginning at the East end center monument, and running

thence North 300 feet to NE corner monument No. 1;

thence West 1,500 feet to NW corner monument No. 2;

thence South 300 feet to West end center monument;

thence South 300 feet to SW corner monument No. 3;

thence East 1,500 feet to SE corner monument No. 4;

thence North 300 feet to the point of beginning.

7) All dips, variations, spurs, angles, and all veins, ledges, or deposits within the lines of this claim, together with all water and timber and any other rights appurtenant, allowed by the laws of the State or of the United States, are hereby claimed from the effective date of this location.

8) Tie: Corner No. 1 of this claim is located _____

2400' N x

3600' W

from the SE corner of Section 17, Twp. 35N, Rge. 2E, G&SR, BM.

Locator: PATHFINDER MINES CORPORATION

By:

Dieter A. Kruedl

ARIZONA STATE OFFICE
BU. LAND MANAGEMENT

FEB 11 1982

7:45 A.M.
PHOENIX, ARIZONA

A MC 155934

NOTICE AND CERTIFICATE OF LOCATION - LODE MINING CLAIM

Notice is Hereby Given that:

1) The name of this claim is BIZ # 12, a lode mining claim.

2) The name and post office address of the locator is:

Pathfinder Mines Corporation 550 California Street
San Francisco, California 94104

3) The date of this location is the 18th day of November, 1981, on which date the notice of location was posted on the claim.

4) The locator does hereby locate and claim 1,500 linear feet vein or lode, together with 300 feet in width on each side of the center line of this claim.

5) The general course of the vein or lode is in a East and West direction. The location monument lies within the boundaries of this claim at Corner # 4 the NW corner, and lies on the West end of this claim, and is 1,500 feet from the opposite end of this claim.

6) The claim is situated in the SW & SE quarter of Section 17, Twp. 35N, Rge. 2E, G & SR Base & Meridian, in the unknown Mining District, County of Coconino, State of Arizona.

T. 35N, R. 2E, Sec. 17, SW & SE
The boundaries of this claim can be traced:

Beginning at the West end center monument, and running

thence South 300 feet to SW corner monument No. 1;

thence East 1,500 feet to SE corner monument No. 2;

thence North 300 feet to East end center monument;

thence North 300 feet to NE corner monument No. 3;

thence West 1,500 feet to NW corner monument No. 4;

thence South 300 feet to the point of beginning.

7) All dips, variations, spurs, angles, and all veins, ledges, or deposits within the lines of this claim, together with all water and timber and any other rights appurtenant, allowed by the laws of the State or of the United States, are hereby claimed from the effective date of this location.

8) Tie: Corner No. 4 of this claim is located _____

2400' N &

3600' W

from the SE corner of Section 17, Twp. 35N, Rge. 2E, G&SR, BM.

Locator: PATHFINDER MINES CORPORATION

By:

Dieter A. Krewedl

Agent
ARIZONA STATE OFFICE
BU. LAND MANAGEMENT

FEB 11 1982

7:45 A.M.
PHOENIX, ARIZONA

A HC 155935

NOTICE AND CERTIFICATE OF LOCATION - LODE MINING CLAIM

Notice is Hereby Given that:

- 1) The name of this claim is BIZ # 13, a lode mining claim.
- 2) The name and post office address of the locator is:

Pathfinder Mines Corporation

550 California Street
San Francisco, California 94104
- 3) The date of this location is the 18th day of November, 1981, on which date the notice of location was posted on the claim.
- 4) The locator does hereby locate and claim 1,500 linear feet vein or lode, together with 300 feet in width on each side of the center line of this claim.
- 5) The general course of the vein or lode is in a West and East direction. The location monument lies within the boundaries of this claim at Corner # 1 the NE corner, and lies on the East end of this claim, and is 1,500 feet from the opposite end of this claim.
- 6) The claim is situated in the SW quarter of Section 17, Twp. 35N, Rge. 2E, G & SR Base & Meridian, in the unknown Mining District, County of Coconino, State of Arizona.
T. 35N., R. 2E., Sec. 17, SW 4.
The boundaries of this claim can be traced:

Beginning at the East end center monument, and running
thence North 300 feet to NE corner monument No. 1;
thence West 1,500 feet to NW corner monument No. 2;
thence South 300 feet to West end center monument;
thence South 300 feet to SW corner monument No. 3;
thence East 1,500 feet to SE corner monument No. 4;
thence North 300 feet to the point of beginning.

- 7) All dips, variations, spurs, angles, and all veins, ledges, or deposits within the lines of this claim, together with all water and timber and any other rights appurtenant, allowed by the laws of the State or of the United States, are hereby claimed from the effective date of this location.

- 8) Tie: Corner No. 1 of this claim is located 1800' N x
3600' W

from the SE corner of Section 17, Twp. 35N, Rge. 2E, G&SR, BM.

Locator: PATHFINDER MINES CORPORATION

By:

Dustin A. Knewell
Agent

ARIZONA STATE OFFICE
BU. LAND MANAGEMENT

FEB 11 1982

1:45 A.M.
PHOENIX, ARIZONA

A MC 155936

NOTICE AND CERTIFICATE OF LOCATION - LODE MINING CLAIM

Notice is Hereby Given that:

- 1) The name of this claim is BIZ # 14, a lode mining claim.
- 2) The name and post office address of the locator is:

Pathfinder Mines Corporation 550 California Street
San Francisco, California 94104

- 3) The date of this location is the 18th day of November, 1981, on which date the notice of location was posted on the claim.
- 4) The locator does hereby locate and claim 1,500 linear feet vein or lode, together with 300 feet in width on each side of the center line of this claim.
- 5) The general course of the vein or lode is in a East and West direction. The location monument lies within the boundaries of this claim at Corner # 4 the NW corner, and lies on the West end of this claim, and is 1,500 feet from the opposite end of this claim.
- 6) The claim is situated in the SW/SE quarter of Section 17, Twp. 35N, Rge. 2E, G & SR Base & Meridian, in the unknown Mining District, County of Coconino, State of Arizona.
T. 35N., R. 2E., Sec. 17, SW 1/4 + SE 1/4
The boundaries of this claim can be traced:

Beginning at the West end center monument, and running
thence South 300 feet to SW corner monument No. 1;
thence East 1,500 feet to SE corner monument No. 2;
thence North 300 feet to East end center monument;
thence North 300 feet to NE corner monument No. 3;
thence West 1,500 feet to NW corner monument No. 4;
thence South 300 feet to the point of beginning.

- 7) All dips, variations, spurs, angles, and all veins, ledges, or deposits within the lines of this claim, together with all water and timber and any other rights appurtenant, allowed by the laws of the State or of the United States, are hereby claimed from the effective date of this location.

- 8) Tie: Corner No. 4 of this claim is located _____

1800' N
3600' W

from the SE corner of Section 17, Twp. 35N, Rge. 2E, G&SR, BM.

Locator: PATHFINDER MINES CORPORATION

By: Dieter A. Kewndt
Agent

ARIZONA STATE OFFICE
BU. LAND MANAGEMENT

FEB 11 1982

7:45 A.M.
PHOENIX, ARIZONA

A MC 155937

NOTICE AND CERTIFICATE OF LOCATION - LODE MINING CLAIM

Notice is Hereby Given that:

- 1) The name of this claim is BIZ # 15, a lode mining claim.
- 2) The name and post office address of the locator is:

Pathfinder Mines Corporation

550 California Street
San Francisco, California 94104
- 3) The date of this location is the 18th day of November, 1981, on which date the notice of location was posted on the claim.
- 4) The locator does hereby locate and claim 1,500 linear feet vein or lode, together with 300 feet in width on each side of the center line of this claim.
- 5) The general course of the vein or lode is in a West and East direction. The location monument lies within the boundaries of this claim at Corner # 1 the NE corner, and lies on the East end of this claim, and is 1,500 feet from the opposite end of this claim.
- 6) The claim is situated in the SW quarter of Section 17, Twp. 35N, Rge. 2E, G & SR Base & Meridian, in the unknown Mining District, County of Coconino, State of Arizona.
T. 35N, R. 2E, Sec. 17, SW⁴.
The boundaries of this claim can be traced:

Beginning at the East end center monument, and running
thence North 300 feet to NE corner monument No. 1;
thence West 1,500 feet to NW corner monument No. 2;
thence South 300 feet to West end center monument;
thence South 300 feet to SW corner monument No. 3;
thence East 1,500 feet to SE corner monument No. 4;
thence North 300 feet to the point of beginning.

- 7) All dips, variations, spurs, angles, and all veins, ledges, or deposits within the lines of this claim, together with all water and timber and any other rights appurtenant, allowed by the laws of the State or of the United States, are hereby claimed from the effective date of this location.

- 8) Tie: Corner No. 1 of this claim is located _____
1200' N x
3600' W

from the SE corner of Section 17, Twp. 35N, Rge. 2E, G&SR, BM.

Locator: PATHFINDER MINES CORPORATION

By: Dexter A. Kuwold
Agent

ARIZONA STATE OFFICE
BU. LAND MANAGEMENT

FEB 11 1982

7:45 A.M.
PHOENIX

A MC 155938

NOTICE AND CERTIFICATE OF LOCATION - LODE MINING CLAIM

Notice is Hereby Given that:

1) The name of this claim is BIZ # 16, a lode mining claim.

2) The name and post office address of the locator is:

Pathfinder Mines Corporation 550 California Street
San Francisco, California 94104

3) The date of this location is the 18th day of November, 1981, on which date the notice of location was posted on the claim.

4) The locator does hereby locate and claim 1,500 linear feet vein or lode, together with 300 feet in width on each side of the center line of this claim.

5) The general course of the vein or lode is in a East and West direction. The location monument lies within the boundaries of this claim at Corner # 4 the NW corner, and lies on the West end of this claim, and is 1,500 feet from the opposite end of this claim.

6) The claim is situated in the SW 1/4 quarter of Section 17, Twp. 35N, Rge. 2E, G & SR Base & Meridian, in the unknown Mining District, County of Coconino, State of Arizona.

T. 35N., R. 2E., Sec. 17, SW 1/4 & SE 1/4.
The boundaries of this claim can be traced:

Beginning at the West end center monument, and running

thence South 300 feet to SW corner monument No. 1;

thence East 1,500 feet to SE corner monument No. 2;

thence North 300 feet to East end center monument;

thence North 300 feet to NE corner monument No. 3;

thence West 1,500 feet to NW corner monument No. 4;

thence South 300 feet to the point of beginning.

7) All dips, variations, spurs, angles, and all veins, ledges, or deposits within the lines of this claim, together with all water and timber and any other rights appurtenant, allowed by the laws of the State or of the United States, are hereby claimed from the effective date of this location.

8) Tie: Corner No. 4 of this claim is located _____

1200' N

3600' W

from the SE corner of Section 17, Twp. 35N, Rge. 2E, G&SR, BM.

Locator: PATHFINDER MINES CORPORATION

By:

Dieter A. Knewell
ARIZONA STATE OFFICE
BU. LAND MANAGEMENT

FEB 11 1982

1:45 A.M.
PHOENIX, ARIZONA

A MC 155939

NOTICE AND CERTIFICATE OF LOCATION - LODE MINING CLAIM

Notice is Hereby Given that:

- 1) The name of this claim is BIZ # 17, a lode mining claim.
- 2) The name and post office address of the locator is:

Pathfinder Mines Corporation

550 California Street
San Francisco, California 94104
- 3) The date of this location is the 18th day of November, 1981, on which date the notice of location was posted on the claim.
- 4) The locator does hereby locate and claim 1,500 linear feet vein or lode, together with 300 feet in width on each side of the center line of this claim.
- 5) The general course of the vein or lode is in a West and East direction. The location monument lies within the boundaries of this claim at Corner # 1 the NE corner, and lies on the East end of this claim, and is 1,500 feet from the opposite end of this claim.
- 6) The claim is situated in the SW quarter of Section 17, Twp. 35N, Rge. 2E, G & SR Base & Meridian, in the unknown Mining District, County of Coconino, State of Arizona.

T. 35N., R. 2E., Sec. 17, SW 1/4.
The boundaries of this claim can be traced:

Beginning at the East end center monument, and running
thence North 300 feet to NE corner monument No. 1;
thence West 1,500 feet to NW corner monument No. 2;
thence South 300 feet to West end center monument;
thence South 300 feet to SW corner monument No. 3;
thence East 1,500 feet to SE corner monument No. 4;
thence North 300 feet to the point of beginning.

A MC 155940

- 7) All dips, variations, spurs, angles, and all veins, ledges, or deposits within the lines of this claim, together with all water and timber and any other rights appurtenant, allowed by the laws of the State or of the United States, are hereby claimed from the effective date of this location.

- 8) Tie: Corner No. 1 of this claim is located 600' North & 3600' West

from the SE corner of Section 17, Twp. 35N, Rge. 2E, G&SR, BM.

Locator: PATHFINDER MINES CORPORATION

By:

Dieter A. Krewell
Agent

ARIZONA STATE OFFICE
BU. LAND MANAGEMENT

FEB 11 1982

7:45 A.M.
PHOENIX, ARIZONA

NOTICE AND CERTIFICATE OF LOCATION - LODE MINING CLAIM

Notice is Hereby Given that:

1) The name of this claim is BIZ # 18, a lode mining claim.

2) The name and post office address of the locator is:

Pathfinder Mines Corporation 550 California Street
San Francisco, California 94104

3) The date of this location is the 18th day of November, 1981, on which date the notice of location was posted on the claim.

4) The locator does hereby locate and claim 1,500 linear feet vein or lode, together with 300 feet in width on each side of the center line of this claim.

5) The general course of the vein or lode is in a East and West direction. The location monument lies within the boundaries of this claim at Corner # 4 the NW corner, and lies on the West end of this claim, and is 1,500 feet from the opposite end of this claim.

6) The claim is situated in the SW 1/4 SE quarter of Section 17, Twp. 35N, Rge. 2E, G & SR Base & Meridian, in the unknown Mining District, County of Coconino, State of Arizona.

T. 35N., R. 2E., Sec. 17, SW 1/4 & SE 1/4
The boundaries of this claim can be traced:

Beginning at the West end center monument, and running

thence South 300 feet to SW corner monument No. 1;

thence East 1,500 feet to SE corner monument No. 2;

thence North 300 feet to East end center monument;

thence North 300 feet to NE corner monument No. 3;

thence West 1,500 feet to NW corner monument No. 4;

thence South 300 feet to the point of beginning.

7) All dips, variations, spurs, angles, and all veins, ledges, or deposits within the lines of this claim, together with all water and timber and any other rights appurtenant, allowed by the laws of the State or of the United States, are hereby claimed from the effective date of this location.

8) Tie: Corner No. 4 of this claim is located 600' North & 3600' West

from the SE corner of Section 17, Twp. 35N, Rge. 2E, G&SR, BM.

Locator: PATHFINDER MINES CORPORATION

By:

Dietrich A. Krenedl

AGENT
ARIZONA STATE OFFICE
BU. LAND MANAGEMENT

FEB 11 1982

7:45 A.M.
PHOENIX, ARIZONA

A MC 155941

NOTICE AND CERTIFICATE OF LOCATION - LODE MINING CLAIM

Notice is Hereby Given that:

1) The name of this claim is BIZ # 19, a lode mining claim.

2) The name and post office address of the locator is:

Pathfinder Mines Corporation 550 California Street
San Francisco, California 94104

3) The date of this location is the 18th day of November, 1981, on which date the notice of location was posted on the claim.

4) The locator does hereby locate and claim 1,500 linear feet vein or lode, together with 300 feet in width on each side of the center line of this claim.

5) The general course of the vein or lode is in a North and South direction. The location monument lies within the boundaries of this claim at Corner # 4 the SW corner, and lies on the south end of this claim, and is 1,500 feet from the opposite end of this claim.

6) The claim is situated in the NW 1/4 quarter of Section 20, Twp. 35N, Rge. 2E, G & SR Base & Meridian, in the unknown Mining District, County of Coconino, State of Arizona.

T. 35N, R. 2E, SEC. 20, NW 1/4 & NE 1/4.
The boundaries of this claim can be traced:

Beginning at the South end center monument, and running

thence East 300 feet to SE corner monument No. 1;

thence North 1,500 feet to NE corner monument No. 2;

thence West 300 feet to North end center monument;

thence West 300 feet to NW corner monument No. 3;

thence South 1,500 feet to SW corner monument No. 4;

thence East 300 feet to the point of beginning.

7) All dips, variations, spurs, angles, and all veins, ledges, or deposits within the lines of this claim, together with all water and timber and any other rights appurtenant, allowed by the laws of the State or of the United States, are hereby claimed from the effective date of this location.

8) Tie: Corner No. 4 of this claim is located

1500' South & 3000' West

from the SE corner of Section 17, Twp. 35N, Rge. 2E, G&SR, BM.

Locator: PATHFINDER MINES CORPORATION

By:

Dieter O. Knewell
Agent

ARIZONA STATE OFFICE
BU. LAND MANAGEMENT

FEB 11 1982

7:45 A.M.
PHOENIX, ARIZONA

A MC 155942

NOTICE AND CERTIFICATE OF LOCATION - LODE MINING CLAIM

Notice is Hereby Given that:

1) The name of this claim is BIZ # 20, a lode mining claim.

2) The name and post office address of the locator is:

Pathfinder Mines Corporation 550 California Street
San Francisco, California 94104

3) The date of this location is the 18th day of November, 1981, on which date the notice of location was posted on the claim....

4) The locator does hereby locate and claim 1,500 linear feet vein or lode, together with 300 feet in width on each side of the center line of this claim.

5) The general course of the vein or lode is in a South and North direction. The location monument lies within the boundaries of this claim at Corner # 1 the NW corner, and lies on the North end of this claim, and is 1,500 feet from the opposite end of this claim.

6) The claim is situated in the all quarters of Section 20, Twp. 35N, Rge. 2E, G & SR Base & Meridian, in the unknown Mining District, County of Coconino, State of Arizona.

T. 35 N., R. 2 E., Sec. 20, ALL (NW⁴, NE⁴, SW⁴ & SE⁴)
The boundaries of this claim can be traced:

Beginning at the North end center monument, and running

thence West 300 feet to NW corner monument No. 1;

thence South 1,500 feet to SW corner monument No. 2;

thence East 300 feet to South end center monument;

thence East 300 feet to SE corner monument No. 3;

thence North 1,500 feet to NE corner monument No. 4;

thence West 300 feet to the point of beginning.

A
H
C
1
5
5
9
4
3

7) All dips, variations, spurs, angles, and all veins, ledges, or deposits within the lines of this claim, together with all water and timber and any other rights appurtenant, allowed by the laws of the State or of the United States, are hereby claimed from the effective date of this location.

8) Tie: Corner No. 1 of this claim is located 1500' south & 3000' west

from the SF corner of Section 17, Twp. 35N, Rge. 2E, G&SR, BM.

Locator: PATHFINDER MINES CORPORATION

By: Dieter A. Krenzel
Agent

ARIZONA STATE OFFICE
BU. LAND MANAGEMENT

FEB 11 1982

7:45 A.M.
PHOENIX, ARIZONA

NOTICE AND CERTIFICATE OF LOCATION - LODE MINING CLAIM

Notice is Hereby Given that:

1) The name of this claim is BIZ # 21, a lode mining claim.

2) The name and post office address of the locator is:

Pathfinder Mines Corporation 550 California Street
San Francisco, California 94104

3) The date of this location is the 18th day of November, 1981, on which date the notice of location was posted on the claim.

4) The locator does hereby locate and claim 1,500 linear feet vein or lode, together with 300 feet in width on each side of the center line of this claim.

5) The general course of the vein or lode is in a North and South direction. The location monument lies within the boundaries of this claim at Corner # 4 the SW corner, and lies on the south end of this claim, and is 1,500 feet from the opposite end of this claim.

6) The claim is situated in the NE quarter of Section 20, Twp. 35N, Rge. 2E, G & SR Base & Meridian, in the unknown Mining District, County of Coconino, State of Arizona.

T. 35 N., R. 2 E., Sec. 20, NE 4.
The boundaries of this claim can be traced:

Beginning at the South end center monument, and running

thence East 300 feet to SE corner monument No. 1;

thence North 1,500 feet to NE corner monument No. 2;

thence West 300 feet to North end center monument;

thence West 300 feet to NW corner monument No. 3;

thence South 1,500 feet to SW corner monument No. 4;

thence East 300 feet to the point of beginning.

A MC 155944

7) All dips, variations, spurs, angles, and all veins, ledges, or deposits within the lines of this claim, together with all water and timber and any other rights appurtenant, allowed by the laws of the State or of the United States, are hereby claimed from the effective date of this location.

8) Tie: Corner No. 4 of this claim is located _____

1500' south & 2400' west

from the SE corner of Section 17, Twp. 35N, Rge. 2E, G&SR, BM.

Locator: PATHFINDER MINES CORPORATION

By:

Dieter A. Kewell
Agent

ARIZONA STATE OFFICE
BU. LAND MANAGEMENT

FEB 11 1982

7:45 A.M.
PHOENIX, ARIZONA

NOTICE AND CERTIFICATE OF LOCATION - LODE MINING CLAIM

Notice is Hereby Given that:

- 1) The name of this claim is BIZ # 22, a lode mining claim.
- 2) The name and post office address of the locator is:

Pathfinder Mines Corporation

550 California Street
San Francisco, California 94104
- 3) The date of this location is the 18th day of November, 1981, on which date the notice of location was posted on the claim.
- 4) The locator does hereby locate and claim 1,500 linear feet vein or lode, together with 300 feet in width on each side of the center line of this claim.
- 5) The general course of the vein or lode is in a South and North direction. The location monument lies within the boundaries of this claim at Corner # 1 the NW corner, and lies on the North end of this claim, and is 1,500 feet from the opposite end of this claim.
- 6) The claim is situated in the NE 1/4 SE quarter of Section 20, Twp. 35N, Rge. 2E, G & SR Base & Meridian, in the unknown Mining District, County of Coconino, State of Arizona.
T. 35N., R. 2E., Sec. 20, NE 1/4 + SE 1/4.
The boundaries of this claim can be traced:
Beginning at the North end center monument, and running
thence West 300 feet to NW corner monument No. 1;
thence South 1,500 feet to SW corner monument No. 2;
thence East 300 feet to South end center monument;
thence East 300 feet to SE corner monument No. 3;
thence North 1,500 feet to NE corner monument No. 4;
thence West 300 feet to the point of beginning.
- 7) All dips, variations, spurs, angles, and all veins, ledges, or deposits within the lines of this claim, together with all water and timber and any other rights appurtenant, allowed by the laws of the State or of the United States, are hereby claimed from the effective date of this location.
- 8) Tie: Corner No. 1 of this claim is located _____
1500' south of
2400' west
from the SE corner of Section 17, Twp. 35N, Rge. 2E, G&SR, BM.

Locator: PATHFINDER MINES CORPORATION

By: Dieter A. Kewell
Agent

ARIZONA STATE OFFICE
BU. LAND MANAGEMENT

FEB 11 1982

7:45 A.M.
PHOENIX, ARIZONA

A MC 155945

NOTICE AND CERTIFICATE OF LOCATION - LODE MINING CLAIM

Notice is Hereby Given that:

1) The name of this claim is BIZ # 23, a lode mining claim.

2) The name and post office address of the locator is:

Pathfinder Mines Corporation 550 California Street
San Francisco, California 94104

3) The date of this location is the 18th day of November, 1981, on which date the notice of location was posted on the claim.

4) The locator does hereby locate and claim 1,500 linear feet vein or lode, together with 300 feet in width on each side of the center line of this claim.

5) The general course of the vein or lode is in a North and South direction. The location monument lies within the boundaries of this claim at Corner # 4 the SW corner, and lies on the south end of this claim, and is 1,500 feet from the opposite end of this claim.

6) The claim is situated in the NE quarter of Section 20, Twp. 35N, Rge. 2E, G & SR Base & Meridian, in the unknown Mining District, County of Coconino, State of Arizona.

T. 35N, R. 2E, Sec. 20, NE 4.
The boundaries of this claim can be traced:

Beginning at the South end center monument, and running

thence East 300 feet to SE corner monument No. 1;

thence North 1,500 feet to NE corner monument No. 2;

thence West 300 feet to North end center monument;

thence West 300 feet to NW corner monument No. 3;

thence South 1,500 feet to SW corner monument No. 4;

thence East 300 feet to the point of beginning.

7) All dips, variations, spurs, angles, and all veins, ledges, or deposits within the lines of this claim, together with all water and timber and any other rights appurtenant, allowed by the laws of the State or of the United States, are hereby claimed from the effective date of this location.

8) Tie: Corner No. 4 of this claim is located 1500' South
1800' West

from the SE corner of Section 17, Twp. 35N, Rge. 2E, G&SR, BM.

Locator: PATHFINDER MINES CORPORATION

By:

Dieter A. Frewald
Agent

ARIZONA STATE OFFICE
BU. LAND MANAGEMENT

FEB 11 1982

7:45 A.M.
PHOENIX, ARIZONA

A MC 155946

NOTICE AND CERTIFICATE OF LOCATION - LODE MINING CLAIM

Notice is Hereby Given that:

1) The name of this claim is BIZ # 24, a lode mining claim.

2) The name and post office address of the locator is:

Pathfinder Mines Corporation 550 California Street
San Francisco, California 94104

3) The date of this location is the 18th day of November, 1981, on which date the notice of location was posted on the claim.

4) The locator does hereby locate and claim 1,500 linear feet vein or lode, together with 300 feet in width on each side of the center line of this claim.

5) The general course of the vein or lode is in a South and North direction. The location monument lies within the boundaries of this claim at Corner # 1 the NW corner, and lies on the North end of this claim, and is 1,500 feet from the opposite end of this claim.

6) The claim is situated in the NE 1/4 SE 1/4 quarter of Section 20, Twp. 35N Rge. 2E, G & SR Base & Meridian, in the unknown Mining District, County of Coconino, State of Arizona.

T. 35N, R. 2E, Sec. 20, NE 1/4 & SE 1/4.
The boundaries of this claim can be traced:

Beginning at the North end center monument, and running

thence West 300 feet to NW corner monument No. 1;

thence South 1,500 feet to SW corner monument No. 2;

thence East 300 feet to South end center monument;

thence East 300 feet to SE corner monument No. 3;

thence North 1,500 feet to NE corner monument No. 4;

thence West 300 feet to the point of beginning.

A MC 155947

7) All dips, variations, spurs, angles, and all veins, ledges, or deposits within the lines of this claim, together with all water and timber and any other rights appurtenant, allowed by the laws of the State or of the United States, are hereby claimed from the effective date of this location.

8) Tie: Corner No. 1 of this claim is located _____

1,500' south &
1,800' west

from the SE corner of Section 17, Twp. 35N, Rge. 2E, G&SR, BM.

Locator: PATHFINDER MINES CORPORATION

By: Dietrich A. Kuweldt
Agent

ARIZONA STATE OFFICE
BU. LAND MANAGEMENT

FEB 11 1982

7:45 A.M.
PHOENIX, ARIZONA

NOTICE AND CERTIFICATE OF LOCATION - LODE MINING CLAIM

Notice is Hereby Given that:

1) The name of this claim is BIZ # 25, a lode mining claim.

2) The name and post office address of the locator is:

Pathfinder Mines Corporation 550 California Street
San Francisco, California 94104

3) The date of this location is the 18th day of November, 1981, on which date the notice of location was posted on the claim.

4) The locator does hereby locate and claim 1,500 linear feet vein or lode, together with 300 feet in width on each side of the center line of this claim.

5) The general course of the vein or lode is in a North and South direction. The location monument lies within the boundaries of this claim at Corner # 4 the SW corner, and lies on the south end of this claim, and is 1,500 feet from the opposite end of this claim.

6) The claim is situated in the NE quarter of Section 20, Twp. 35N, Rge. 2E, G & SR Base & Meridian, in the unknown Mining District, County of Coconino, State of Arizona.

T. 35N., R. 2E., Sec. 20, NE 4.
The boundaries of this claim can be traced:

Beginning at the South end center monument, and running

thence East 300 feet to SE corner monument No. 1;

thence North 1,500 feet to NE corner monument No. 2;

thence West 300 feet to North end center monument;

thence West 300 feet to NW corner monument No. 3;

thence South 1,500 feet to SW corner monument No. 4;

thence East 300 feet to the point of beginning.

7) All dips, variations, spurs, angles, and all veins, ledges, or deposits within the lines of this claim, together with all water and timber and any other rights appurtenant, allowed by the laws of the State or of the United States, are hereby claimed from the effective date of this location.

8) Tie: Corner No. 4 of this claim is located _____

1500' South x
1200' West

from the SE corner of Section 17, Twp. 35N, Rge. 2E, G&SR, BM.

Locator: PATHFINDER MINES CORPORATION

By:

Dieter A. Kewell
Agent

ARIZONA STATE OFFICE
BU. AND MANAGEMENT

FEB 11 1982

1:45 A.M.
PHOENIX, ARIZONA

A MC 155948

NOTICE AND CERTIFICATE OF LOCATION - LODE MINING CLAIM

Notice is Hereby Given that:

1) The name of this claim is BIZ # 26, a lode mining claim.

2) The name and post office address of the locator is:

Pathfinder Mines Corporation 550 California Street
San Francisco, California 94104

3) The date of this location is the 18th day of November, 1981, on which date the notice of location was posted on the claim.

4) The locator does hereby locate and claim 1,500 linear feet vein or lode, together with 300 feet in width on each side of the center line of this claim.

5) The general course of the vein or lode is in a South and North direction. The location monument lies within the boundaries of this claim at Corner # 1 the NW corner, and lies on the North end of this claim, and is 1,500 feet from the opposite end of this claim.

6) The claim is situated in the NE & SE quarter of Section 20, Twp. 35N, Rge. 2E, G & SR Base & Meridian, in the unknown Mining District, County of Coconino, State of Arizona.

T. 35 N., R. 2E., Sec. 20, NE 4 & SE 4.
The boundaries of this claim can be traced:

Beginning at the North end center monument, and running

thence West 300 feet to NW corner monument No. 1;

thence South 1,500 feet to SW corner monument No. 2;

thence East 300 feet to South end center monument;

thence East 300 feet to SE corner monument No. 3;

thence North 1,500 feet to NE corner monument No. 4;

thence West 300 feet to the point of beginning.

7) All dips, variations, spurs, angles, and all veins, ledges, or deposits within the lines of this claim, together with all water and timber and any other rights appurtenant, allowed by the laws of the State or of the United States, are hereby claimed from the effective date of this location.

8) Tie: Corner No. 1 of this claim is located _____

1500' south &
1200' west

from the SE corner of Section 17, Twp. 35N, Rge. 2E,
G&SR, BM.

Locator: PATHFINDER MINES CORPORATION

By: Dustin A. Krawell
Agent

ARIZONA STATE OFFICE
BU. LAND MANAGEMENT

FEB 11 1982

7:45 A.M.
PHOENIX, ARIZONA

A MC 155949

NOTICE AND CERTIFICATE OF LOCATION - LODE MINING CLAIM

Notice is Hereby Given that:

1) The name of this claim is BIZ # 27, a lode mining claim.

2) The name and post office address of the locator is:

Pathfinder Mines Corporation 550 California Street
San Francisco, California 94104

3) The date of this location is the 18th day of November, 1981, on which date the notice of location was posted on the claim.

4) The locator does hereby locate and claim 1,500 linear feet vein or lode, together with 300 feet in width on each side of the center line of this claim.

5) The general course of the vein or lode is in a North and South direction. The location monument lies within the boundaries of this claim at Corner # 4 the SW corner, and lies on the south end of this claim, and is 1,500 feet from the opposite end of this claim.

6) The claim is situated in the NE quarter of Section 20, Twp. 35N, Rge. 2E, G & SR Base & Meridian, in the unknown Mining District, County of Coconino, State of Arizona.

T. 35N., R. 2E., Sec. 20, NE 4,
The boundaries of this claim can be traced:

Beginning at the South end center monument, and running

thence East 300 feet to SE corner monument No. 1;

thence North 1,500 feet to NE corner monument No. 2;

thence West 300 feet to North end center monument;

thence West 300 feet to NW corner monument No. 3;

thence South 1,500 feet to SW corner monument No. 4;

thence East 300 feet to the point of beginning.

A MC 155950

7) All dips, variations, spurs, angles, and all veins, ledges, or deposits within the lines of this claim, together with all water and timber and any other rights appurtenant, allowed by the laws of the State or of the United States, are hereby claimed from the effective date of this location.

8) Tie: Corner No. 4 of this claim is located _____

1500' south + 600' west

from the SE corner of Section 17, Twp. 35N, Rge. 2E, G&SR, BM.

Locator: PATHFINDER MINES CORPORATION

By: Dieter A. Krewell
Agent

ARIZONA STATE OFFICE
BU. LAND MANAGEMENT

FEB 11 1982

7:45 A.M.
PHOENIX, ARIZONA

NOTICE AND CERTIFICATE OF LOCATION - LODE MINING CLAIM

Notice is Hereby Given that:

1) The name of this claim is BIZ # 28, a lode mining claim.

2) The name and post office address of the locator is:

Pathfinder Mines Corporation 550 California Street
San Francisco, California 94104

3) The date of this location is the 18th day of November, 1981, on which date the notice of location was posted on the claim.

4) The locator does hereby locate and claim 1,500 linear feet vein or lode, together with 300 feet in width on each side of the center line of this claim.

5) The general course of the vein or lode is in a South and North direction. The location monument lies within the boundaries of this claim at Corner # 1 the NW corner, and lies on the North end of this claim, and is 1,500 feet from the opposite end of this claim.

6) The claim is situated in the NE & SE quarter of Section 20, Twp. 35N, Rge. 2E, G & SR Base & Meridian, in the unknown Mining District, County of Coconino, State of Arizona.

T. 35N, R. 2E, Sec. 20, NE 1/4 & SE 1/4
The boundaries of this claim can be traced:

Beginning at the North end center monument, and running

thence West 300 feet to NW corner monument No. 1;

thence South 1,500 feet to SW corner monument No. 2;

thence East 300 feet to South end center monument;

thence East 300 feet to SE corner monument No. 3;

thence North 1,500 feet to NE corner monument No. 4;

thence West 300 feet to the point of beginning.

7) All dips, variations, spurs, angles, and all veins, ledges, or deposits within the lines of this claim, together with all water and timber and any other rights appurtenant, allowed by the laws of the State or of the United States, are hereby claimed from the effective date of this location.

8) Tie: Corner No. 1 of this claim is located 1500' South & 600' West

from the SE corner of Section 17, Twp. 35N, Rge. 2E, G&SR, BM.

Locator: PATHFINDER MINES CORPORATION

By: Dieter A. Kewell
Agent

ARIZONA STATE OFFICE
BU. LAND MANAGEMENT

FEB 11 1982

7:45 A.M.
PHOENIX, ARIZONA

A MC 155951

NOTICE AND CERTIFICATE OF LOCATION - LODE MINING CLAIM

Notice is Hereby Given that:

1) The name of this claim is BIZ # 29, a lode mining claim.

2) The name and post office address of the locator is:

Pathfinder Mines Corporation 550 California Street
San Francisco, California 94104

3) The date of this location is the 18th day of November, 1981, on which date the notice of location was posted on the claim.

4) The locator does hereby locate and claim 1,500 linear feet vein or lode, together with 300 feet in width on each side of the center line of this claim.

5) The general course of the vein or lode is in a North and South direction. The location monument lies within the boundaries of this claim at Corner # 4 the SW corner, and lies on the south end of this claim, and is 1,500 feet from the opposite end of this claim.

6) The claim is situated in the NW quarter of Section 21, Twp. 35N, Rge. 2E, G & SR Base & Meridian, in the unknown Mining District, County of Coconino, State of Arizona.

T. 35N., R. 2E., Sec. 21, NW 4.
The boundaries of this claim can be traced:

Beginning at the South end center monument, and running

thence East 300 feet to SE corner monument No. 1;

thence North 1,500 feet to NE corner monument No. 2;

thence West 300 feet to North end center monument;

thence West 300 feet to NW corner monument No. 3;

thence South 1,500 feet to SW corner monument No. 4;

thence East 300 feet to the point of beginning.

7) All dips, variations, spurs, angles, and all veins, ledges, or deposits within the lines of this claim, together with all water and timber and any other rights appurtenant, allowed by the laws of the State or of the United States, are hereby claimed from the effective date of this location.

8) Tie: Corner No. 4 of this claim is located 1500' south

from the SE corner of Section 17, Twp. 35N, Rge. 2E, G&SR, BM.

Locator: PATHFINDER MINES CORPORATION

By: Dieter C. Krewell
Agent

ARIZONA STATE OFFICE
BU. LAND MANAGEMENT

FEB 11 1982

1:45 A.M.
PHOENIX, ARIZONA

A HC 155952

NOTICE AND CERTIFICATE OF LOCATION - LODE MINING CLAIM

Notice is Hereby Given that:

1) The name of this claim is BIZ # 30, a lode mining claim.

2) The name and post office address of the locator is:

Pathfinder Mines Corporation 550 California Street
San Francisco, California 94104

3) The date of this location is the 18th day of November, 1981, on which date the notice of location was posted on the claim.

4) The locator does hereby locate and claim 1,500 linear feet vein or lode, together with 300 feet in width on each side of the center line of this claim.

5) The general course of the vein or lode is in a South and North direction. The location monument lies within the boundaries of this claim at Corner # 1 the NW corner, and lies on the North end of this claim, and is 1,500 feet from the opposite end of this claim.

6) The claim is situated in the NW+SW quarter of Section 21, Twp. 35N, Rge. 2E, G & SR Base & Meridian, in the unknown Mining District, County of Coconino, State of Arizona.

T. 35N., R. 2E., Sec. 21, NW 4 & SW 4.
The boundaries of this claim can be traced:

Beginning at the North end center monument, and running

thence West 300 feet to NW corner monument No. 1;

thence South 1,500 feet to SW corner monument No. 2;

thence East 300 feet to South end center monument;

thence East 300 feet to SE corner monument No. 3;

thence North 1,500 feet to NE corner monument No. 4;

thence West 300 feet to the point of beginning.

A MC 155953

7) All dips, variations, spurs, angles, and all veins, ledges, or deposits within the lines of this claim, together with all water and timber and any other rights appurtenant, allowed by the laws of the State or of the United States, are hereby claimed from the effective date of this location.

8) Tie: Corner No. 1 of this claim is located 1500' South

from the SF corner of Section 17, Twp. 35N, Rge. 2E, G&SR, BM.

Locator: PATHFINDER MINES CORPORATION

By:

Agent

ARIZONA STATE OFFICE
BU. LAND MANAGEMENT

FEB 11 1982

1:45 A.M.
PHOENIX, ARIZONA

NOTICE AND CERTIFICATE OF LOCATION - LODE MINING CLAIM

Notice is Hereby Given that:

1) The name of this claim is BIZ # 31, a lode mining claim.

2) The name and post office address of the locator is:

Pathfinder Mines Corporation 550 California Street
San Francisco, California 94104

3) The date of this location is the 18th day of November, 1981, on which date the notice of location was posted on the claim.

4) The locator does hereby locate and claim 1,500 linear feet vein or lode, together with 300 feet in width on each side of the center line of this claim.

5) The general course of the vein or lode is in a North and South direction. The location monument lies within the boundaries of this claim at Corner # 4 the SW corner, and lies on the south end of this claim, and is 1,500 feet from the opposite end of this claim.

6) The claim is situated in the NW quarter of Section 21, Twp. 35N Rge. 2E, G & SR Base & Meridian, in the unknown Mining District, County of Coconino, State of Arizona.

T. 35N, R. 2E, Sec. 21, NW 1/4
The boundaries of this claim can be traced:

Beginning at the South end center monument, and running

thence East 300 feet to SE corner monument No. 1;

thence North 1,500 feet to NE corner monument No. 2;

thence West 300 feet to North end center monument;

thence West 300 feet to NW corner monument No. 3;

thence South 1,500 feet to SW corner monument No. 4;

thence East 300 feet to the point of beginning.

7) All dips, variations, spurs, angles, and all veins, ledges, or deposits within the lines of this claim, together with all water and timber and any other rights appurtenant, allowed by the laws of the State or of the United States, are hereby claimed from the effective date of this location.

8) Tie: Corner No. 4 of this claim is located _____

1500' South

600' East

from the SE corner of Section 17, Twp. 35N, Rge. 2E, G&SR, BM.

Locator: PATHFINDER MINES CORPORATION

By: Diana A. Knewell

Agent

ARIZONA STATE OFFICE
BUL. LAND MANAGEMENT

FEB 11 1982

1:45 A.M.
PHOENIX, ARIZONA

A MC 155954

NOTICE AND CERTIFICATE OF LOCATION - LODE MINING CLAIM

Notice is Hereby Given that:

1) The name of this claim is BIZ # 32, a lode mining claim.

2) The name and post office address of the locator is:

Pathfinder Mines Corporation 550 California Street
San Francisco, California 94104

3) The date of this location is the 18th day of November, 1981, on which date the notice of location was posted on the claim.

4) The locator does hereby locate and claim 1,500 linear feet vein or lode, together with 300 feet in width on each side of the center line of this claim.

5) The general course of the vein or lode is in a South and North direction. The location monument lies within the boundaries of this claim at Corner # 1 the NW corner, and lies on the North end of this claim, and is 1,500 feet from the opposite end of this claim.

6) The claim is situated in the NW & SW quarter of Section 21, Twp. 35N, Rge. 2E, G & SR Base & Meridian, in the unknown Mining District, County of Coconino, State of Arizona.

T. 35N., R. 2E., Sec. 21, NW 4 & SW 4.
The boundaries of this claim can be traced:

Beginning at the North end center monument, and running

thence West 300 feet to NW corner monument No. 1;

thence South 1,500 feet to SW corner monument No. 2;

thence East 300 feet to South end center monument;

thence East 300 feet to SE corner monument No. 3;

thence North 1,500 feet to NE corner monument No. 4;

thence West 300 feet to the point of beginning.

7) All dips, variations, spurs, angles, and all veins, ledges, or deposits within the lines of this claim, together with all water and timber and any other rights appurtenant, allowed by the laws of the State or of the United States, are hereby claimed from the effective date of this location.

8) Tie: Corner No. 1 of this claim is located 1500' South
600' East

from the SE corner of Section 17, Twp. 35N, Rge. 2E,
G&SR, BM.

Locator: PATHFINDER MINES CORPORATION

By: Dieter A. Krewell
Agent

ARIZONA STATE OFFICE
BU. LAND MANAGEMENT

FEB 11 1982

7:45 A.M.
PHOENIX, ARIZONA

A MC 155955

NOTICE AND CERTIFICATE OF LOCATION - LODE MINING CLAIM

Notice is Hereby Given that:

1) The name of this claim is BIZ # 33, a lode mining claim.

2) The name and post office address of the locator is:

Pathfinder Mines Corporation 550 California Street
San Francisco, California 94104

3) The date of this location is the 18th day of November, 1981, on which date the notice of location was posted on the claim.

4) The locator does hereby locate and claim 1,500 linear feet vein or lode, together with 300 feet in width on each side of the center line of this claim.

5) The general course of the vein or lode is in a North and South direction. The location monument lies within the boundaries of this claim at Corner # 4 the SW corner, and lies on the south end of this claim, and is 1,500 feet from the opposite end of this claim.

6) The claim is situated in the NW quarter of Section 21, Twp. 35N, Rge. 2E, G & SR Base & Meridian, in the unknown Mining District, County of Coconino, State of Arizona.

T. 35N, R. 2E, Sec. 21, NW 4.
The boundaries of this claim can be traced:

Beginning at the South end center monument, and running

thence East 300 feet to SE corner monument No. 1;

thence North 1,500 feet to NE corner monument No. 2;

thence West 300 feet to North end center monument;

thence West 300 feet to NW corner monument No. 3;

thence South 1,500 feet to SW corner monument No. 4;

thence East 300 feet to the point of beginning.

7) All dips, variations, spurs, angles, and all veins, ledges, or deposits within the lines of this claim, together with all water and timber and any other rights appurtenant, allowed by the laws of the State or of the United States, are hereby claimed from the effective date of this location.

8) Tie: Corner No. 4 of this claim is located 1500' South
1200' East

from the SE corner of Section 17, Twp. 35N, Rge. 2E, G&SR, BM.

Locator: PATHFINDER MINES CORPORATION

By:

Dieter A. Knewell
Agent

ARIZONA STATE OFFICE
BU. LAND MANAGEMENT

FEB 11 1982

1:45 A.M.
PHOENIX, ARIZONA

A MC 155956

NOTICE AND CERTIFICATE OF LOCATION - LODE MINING CLAIM

Notice is Hereby Given that:

1) The name of this claim is BIZ # 34, a lode mining claim.

2) The name and post office address of the locator is:

Pathfinder Mines Corporation 550 California Street
San Francisco, California 94104

3) The date of this location is the 18th day of November, 1981, on which date the notice of location was posted on the claim.

4) The locator does hereby locate and claim 1,500 linear feet vein or lode, together with 300 feet in width on each side of the center line of this claim.

5) The general course of the vein or lode is in a South and North direction. The location monument lies within the boundaries of this claim at Corner # 1 the NW corner, and lies on the North end of this claim, and is 1,500 feet from the opposite end of this claim.

6) The claim is situated in the NW¹SW⁴ quarter of Section 21, Twp. 35N, Rge. 2E, G & SR Base & Meridian, in the unknown Mining District, County of Coconino, State of Arizona.

T. 35N, R. 2E, Sec. 21, NW¹SW⁴
The boundaries of this claim can be traced:

Beginning at the North end center monument, and running

thence West 300 feet to NW corner monument No. 1;

thence South 1,500 feet to SW corner monument No. 2;

thence East 300 feet to South end center monument;

thence East 300 feet to SE corner monument No. 3;

thence North 1,500 feet to NE corner monument No. 4;

thence West 300 feet to the point of beginning.

A MC 155957

7) All dips, variations, spurs, angles, and all veins, ledges, or deposits within the lines of this claim, together with all water and timber and any other rights appurtenant, allowed by the laws of the State or of the United States, are hereby claimed from the effective date of this location.

8) Tie: Corner No. 1 of this claim is located 1500' south & 1200' east

from the SE corner of Section 17, Twp. 35N, Rge. 2E, G&SR, BM.

Locator: PATHFINDER MINES CORPORATION

By: Dieter A. Krewell
Agent

ARIZONA STATE OFFICE
BU. LAND MANAGEMENT

FEB 11 1982

NOTICE AND CERTIFICATE OF LOCATION - LODE MINING CLAIM

Notice is Hereby Given that:

1) The name of this claim is BIZ # 35, a lode mining claim.

2) The name and post office address of the locator is:

Pathfinder Mines Corporation 550 California Street
San Francisco, California 94104

3) The date of this location is the 18th day of November, 1981, on which date the notice of location was posted on the claim.

4) The locator does hereby locate and claim 1,500 linear feet vein or lode, together with 300 feet in width on each side of the center line of this claim.

5) The general course of the vein or lode is in a North and South direction. The location monument lies within the boundaries of this claim at Corner # 4 the SW corner, and lies on the south end of this claim, and is 1,500 feet from the opposite end of this claim.

6) The claim is situated in the NW quarter of Section 21, Twp. 35N, Rge. 2E, G & SR Base & Meridian, in the unknown Mining District, County of Coconino, State of Arizona.

T. 35N., R. 2E., Sec. 21, NW 4,
The boundaries of this claim can be traced:

Beginning at the South end center monument, and running

thence East 300 feet to SE corner monument No. 1;

thence North 1,500 feet to NE corner monument No. 2;

thence West 300 feet to North end center monument;

thence West 300 feet to NW corner monument No. 3;

thence South 1,500 feet to SW corner monument No. 4;

thence East 300 feet to the point of beginning.

7) All dips, variations, spurs, angles, and all veins, ledges, or deposits within the lines of this claim, together with all water and timber and any other rights appurtenant, allowed by the laws of the State or of the United States, are hereby claimed from the effective date of this location.

8) Tie: Corner No. 4 of this claim is located _____

1500' South x

1800' East

from the SE corner of Section 17, Twp. 35N, Rge. 2E, G&SR, BM.

Locator: PATHFINDER MINES CORPORATION

By:

Dieter A. Kuevedl
Agent

ARIZONA STATE OFFICE
BU. LAND MANAGEMENT

FEB 11 1982

A MC 155958

NOTICE AND CERTIFICATE OF LOCATION - LODE MINING CLAIM

Notice is Hereby Given that:

1) The name of this claim is BIZ # 36, a lode mining claim.

2) The name and post office address of the locator is:

Pathfinder Mines Corporation 550 California Street
San Francisco, California 94104

3) The date of this location is the 18th day of November, 1981, on which date the notice of location was posted on the claim.

4) The locator does hereby locate and claim 1,500 linear feet vein or lode, together with 300 feet in width on each side of the center line of this claim.

5) The general course of the vein or lode is in a South and North direction. The location monument lies within the boundaries of this claim at Corner # 1 the NW corner, and lies on the North end of this claim, and is 1,500 feet from the opposite end of this claim.

6) The claim is situated in the NW/4SW quarter of Section 21, Twp. 35N, Rge. 2E, G & SR Base & Meridian, in the unknown Mining District, County of Coconino, State of Arizona.

T. 35N., R. 2E., S. 21, NW 1/4 SW 1/4
The boundaries of this claim can be traced:

Beginning at the North end center monument, and running

thence West 300 feet to NW corner monument No. 1;

thence South 1,500 feet to SW corner monument No. 2;

thence East 300 feet to South end center monument;

thence East 300 feet to SE corner monument No. 3;

thence North 1,500 feet to NE corner monument No. 4;

thence West 300 feet to the point of beginning.

7) All dips, variations, spurs, angles, and all veins, ledges, or deposits within the lines of this claim, together with all water and timber and any other rights appurtenant, allowed by the laws of the State or of the United States, are hereby claimed from the effective date of this location.

8) Tie: Corner No. 1 of this claim is located _____

1500' South &

1800' East

from the SE corner of Section 17, Twp. 35N, Rge. 2E, G&SR, BM.

Locator: PATHFINDER MINES CORPORATION

By: Dieter A. Knewell
ARIZONA STATE OFFICE
BU. LAND MANAGEMENT

FEB 11 1982

1:45 A.M.
PHOENIX, ARIZONA

A HC 155959

NOTICE AND CERTIFICATE OF LOCATION - LODE MINING CLAIM

Notice is Hereby Given that:

- 1) The name of this claim is BIZ # 37, a lode mining claim.
- 2) The name and post office address of the locator is:

Pathfinder Mines Corporation

550 California Street
San Francisco, California 94104
- 3) The date of this location is the 18th day of November, 1981, on which date the notice of location was posted on the claim.
- 4) The locator does hereby locate and claim 1,500 linear feet vein or lode, together with 300 feet in width on each side of the center line of this claim.
- 5) The general course of the vein or lode is in a North and South direction. The location monument lies within the boundaries of this claim at Corner # 4 the SW corner, and lies on the south end of this claim, and is 1,500 feet from the opposite end of this claim.
- 6) The claim is situated in the NW 1/4 NE quarter of Section 21, Twp. 35N, Rge. 2E, G & SR Base & Meridian, in the unknown Mining District, County of Coconino, State of Arizona.
T. 35N., R. 2E., Sec. 21, NW 1/4 NE 1/4
The boundaries of this claim can be traced:

Beginning at the South end center monument, and running
thence East 300 feet to SE corner monument No. 1;
thence North 1,500 feet to NE corner monument No. 2;
thence West 300 feet to North end center monument;
thence West 300 feet to NW corner monument No. 3;
thence South 1,500 feet to SW corner monument No. 4;
thence East 300 feet to the point of beginning.

A MC 155960

- 7) All dips, variations, spurs, angles, and all veins, ledges, or deposits within the lines of this claim, together with all water and timber and any other rights appurtenant, allowed by the laws of the State or of the United States, are hereby claimed from the effective date of this location.
- 8) Tie: Corner No. 4 of this claim is located 1500' South
2400' East

from the SE corner of Section 17, Twp. 35N, Rge. 2E, G&SR, BM.

Locator: PATHFINDER MINES CORPORATION

By: Dieter A. Kuevedl
Agent

ARIZONA STATE OFFICE
BU. LAND MANAGEMENT

FEB 11 1982

7:45 A.M.
PHOENIX, ARIZONA

NOTICE AND CERTIFICATE OF LOCATION ~~IN~~ LODE MINING CLAIM

Notice is Hereby Given that:

1) The name of this claim is BIZ # 38, a lode mining claim.

2) The name and post office address of the locator is:

Pathfinder Mines Corporation 550 California Street
San Francisco, California 94104

3) The date of this location is the 18th day of November, 1981, on which date the notice of location was posted on the claim.

4) The locator does hereby locate and claim 1,500 linear feet vein or lode, together with 300 feet in width on each side of the center line of this claim.

5) The general course of the vein or lode is in a South and North direction. The location monument lies within the boundaries of this claim at Corner # 1 the NW corner, and lies on the North end of this claim, and is 1,500 feet from the opposite end of this claim.

6) The claim is situated in the all quarters of Section 21, Twp. 35N, Rge. 2E, G & SR Base & Meridian, in the unknown Mining District, County of Coconino, State of Arizona.

The boundaries of this claim can be traced: T. 35N, R. 2E, Sec. 21, ALL (NW, NE, SW & SE)

Beginning at the North end center monument, and running

thence West 300 feet to NW corner monument No. 1;

thence South 1,500 feet to SW corner monument No. 2;

thence East 300 feet to South end center monument;

thence East 300 feet to SE corner monument No. 3;

thence North 1,500 feet to NE corner monument No. 4;

thence West 300 feet to the point of beginning.

A MC 155961

7) All dips, variations, spurs, angles, and all veins, ledges, or deposits within the lines of this claim, together with all water and timber and any other rights appurtenant, allowed by the laws of the State or of the United States, are hereby claimed from the effective date of this location.

8) Tie: Corner No. 1 of this claim is located _____

1500' South x
2400' East

from the SE corner of Section 17, Twp. 35N, Rge. 2E, G&SR, BM.

Locator: PATHFINDER MINES CORPORATION

By: Dieter A. Kewell
Agent

ARIZONA STATE OFFICE
BU. LAND MANAGEMENT

FEB 11 1982

7:45 A.M.
PHOENIX, ARIZONA

NOTICE AND CERTIFICATE OF LOCATION - LODE MINING CLAIM

Notice is Hereby Given that:

- 1) The name of this claim is BIZ # 39, a lode mining claim.
- 2) The name and post office address of the locator is:

Pathfinder Mines Corporation

550 California Street
San Francisco, California 94104
- 3) The date of this location is the 18th day of November, 1981, on which date the notice of location was posted on the claim.
- 4) The locator does hereby locate and claim 1,500 linear feet vein or lode, together with 300 feet in width on each side of the center line of this claim.
- 5) The general course of the vein or lode is in a North and South direction. The location monument lies within the boundaries of this claim at Corner # 4 the SW corner, and lies on the south end of this claim, and is 1,500 feet from the opposite end of this claim.
- 6) The claim is situated in the NE quarter of Section 21, Twp. 35N, Rge. 2E, G & SR Base & Meridian, in the unknown Mining District, County of Coconino, State of Arizona.

The boundaries of this claim can be traced:

T. 35N., R. 2E., Sec. 21, NE 1/4
Beginning at the South end center monument, and running

thence East 300 feet to SE corner monument No. 1;
thence North 1,500 feet to NE corner monument No. 2;
thence West 300 feet to North end center monument;
thence West 300 feet to NW corner monument No. 3;
thence South 1,500 feet to SW corner monument No. 4;
thence East 300 feet to the point of beginning.

- 7) All dips, variations, spurs, angles, and all veins, ledges, or deposits within the lines of this claim, together with all water and timber and any other rights appurtenant, allowed by the laws of the State or of the United States, are hereby claimed from the effective date of this location.
- 8) Tie: Corner No. 4 of this claim is located _____

1500' south & 3000' east
from the SE corner of Section 17, Twp. 35N, Rge. 2E,
G&SR, BM.

Locator: PATHFINDER MINES CORPORATION

By: Dieter A. Krewedl
Agent

ARIZONA STATE OFFICE
BU. LAND MANAGEMENT

FEB 11 1982

7:45 A.M.
PHOENIX, ARIZONA

A MC 155962

NOTICE AND CERTIFICATE OF LOCATION ■ LODE MINING CLAIM

Notice is Hereby Given that:

1) The name of this claim is BIZ # 40, a lode mining claim.

2) The name and post office address of the locator is:

Pathfinder Mines Corporation 550 California Street
San Francisco, California 94104

3) The date of this location is the 18th day of November, 1981, on which date the notice of location was posted on the claim.

4) The locator does hereby locate and claim 1,500 linear feet vein or lode, together with 300 feet in width on each side of the center line of this claim.

5) The general course of the vein or lode is in a South and North direction. The location monument lies within the boundaries of this claim at Corner # 1 the NW corner, and lies on the North end of this claim, and is 1,500 feet from the opposite end of this claim.

6) The claim is situated in the NE 1/4 SE quarter of Section 21, Twp. 35N, Rge. 2E, G & SR Base & Meridian, in the unknown Mining District, County of Coconino, State of Arizona.

The boundaries of this claim can be traced: T. 35N, R. 2E, Sec. 21, NE 1/4 & SE 1/4

Beginning at the North end center monument, and running

thence West 300 feet to NW corner monument No. 1;

thence South 1,500 feet to SW corner monument No. 2;

thence East 300 feet to South end center monument;

thence East 300 feet to SE corner monument No. 3;

thence North 1,500 feet to NE corner monument No. 4;

thence West 300 feet to the point of beginning.

7) All dips, variations, spurs, angles, and all veins, ledges, or deposits within the lines of this claim, together with all water and timber and any other rights appurtenant, allowed by the laws of the State or of the United States, are hereby claimed from the effective date of this location.

8) Tie: Corner No. 1 of this claim is located 1500' South & 3000' East

from the SE corner of Section 17, Twp. 35N, Rge. 2E, G&SR, BM.

Locator: PATHFINDER MINES CORPORATION

By: Dieter A. Kewerdt
Agent

ARIZONA STATE OFFICE
BU. LAND MANAGEMENT

FEB 11 1982

1:45 A.M.
PHOENIX, ARIZONA

A MC 155963

STATE OF ARIZONA } SS.
COUNTY OF COCONINO

AMENDED AND ADDITIONAL
NOTICE OF LODE MINING LOCATION

PATHFINDER MINES CORPORATION
EXPLORATION & DEVELOPMENT
2441 PECK AVE.
P.O. BOX 1802
RIVERTON, WY 82501
155964

NOTICE IS HEREBY GIVEN that the undersigned PATHFINDER MINES CORPORATION, hereby claims the land hereinafter described as a Lode Mining Claim, under and pursuant to the laws of the United States of America and of this state and in making such claim and for the purpose of establishing its right thereto, hereby certifies:

THAT A LODE, ledge, vein or deposit of valuable minerals, consisting of Uranium and other valuable minerals within the limits of this claim as hereinafter established was discovered on the 22nd day of November, 1981.

THAT THE NAME of this claim is BROWN #1

The locator does hereby locate and claim 1,500 linear feet vein or lode, together with 300 feet in width on each side of the center line of this claim. The general course of the vein or lode is in a North and South direction. The location monument lies within the boundaries of this claim at Corner # 1 the NW corner, and lies on the North end of this claim, and is 1,500 feet from the opposite end of this claim.

THAT THE EXTERIOR boundaries of this location are distinctly marked by posts or monuments at each corner, at the center of each sideline, and its boundaries can be readily traced, viz:

BEGINNING AT the North west corner, Post #1
Thence 1500 feet in a South direction to Post #2, the SW corner
Thence 300 feet in a east direction to Post #3, the South end center
Thence 300 feet in a East direction to Post #4, the SE corner
Thence 1500 feet in a North direction to Post #5, the NE corner
Thence 300 feet in a West direction to Post #6, the North end center
Thence 300 feet in a West direction to Post #1, the point of beginning.

TIE: The NW corner of this claim bears South 3600 feet
East 50 feet from the NW corner of Section 4 T34NR2E

LOCATION: This claim is located in:
SW 1/4 of Section 4, Township 34N, Range 2E, G&SR B&M and
of Section _____, Township _____, Range _____,
County of _____, State of _____.

THAT THE original Location Certificate was filed on the 17th day of February, 1982, in Book 873 of Mining Claim Records on page 365 in the office of the County Clerk of Coconino County, State of Arizona. This amended and additional location and Location Certificate is made for the purpose of appropriating all ground within the boundaries as above described, correcting any irregularities, errors or defects and supplying any omissions which may have existed in the original location or the original Location Certificate providing the record thereof; provided however that nothing herein shall be construed as a waiver of any rights acquired under and by virtue of the original location.

Dated and signed this 8th day of September, 1982.

By D.R. Anderson, Agent

STATE OF Wyoming } SS.
COUNTY OF Fremont

The foregoing instrument was subscribed and sworn to before me by D.R. Anderson, this 8th day of September, 1982.

Witness my hand and official seal.

MY COMMISSION EXPIRES:

April 4, 1986

Notary Public

STATE OF ARIZONA
COUNTY OF COCONINO

WITNESS MY HAND AND OFFICIAL SEAL



I HEREBY CERTIFY THAT THE WITHIN INSTRUMENT
WAS FILED FOR RECORD IN COCONINO COUNTY,
STATE OF ARIZONA.

HELEN I. HUDGENS
COCONINO COUNTY RECORDER

FEE NO. _____

DOCKET _____ PAGE _____

DATE: _____

REQUEST OF: _____

BY _____
DEPUTY

N LODE MINING CLAIMS
COCONINO COUNTY, ARIZONA
SCALE: 1 inch = 2,000 feet

RANGE 2 EAST

G & SR B & M

32

33

TOWNSHIP
35
NORTH

TIE: THE NW CORNER OF BROWN #1 IS 3600' SOUTH & 50' EAST
OF THE NW CORNER OF SECTION 4-T34N-R2E.

TOWNSHIP
34
NORTH

5

2	4	6
1	3	5

4

8

9

Side lines are 1500 feet, end lines are 600 feet;
bearings are North/South, East/West parallel to
the section lines except where noted.

Claim monuments are wooden stakes at least
1½" x 1½" x 4' above the ground.



STATE OF ARIZONA
COUNTY OF COCONINO

WITNESS MY HAND AND OFFICIAL SEAL



I HEREBY CERTIFY THAT THE WITHIN INSTRUMENT
WAS FILED FOR RECORD IN COCONINO COUNTY,
STATE OF ARIZONA.

PHOENIX, ARIZONA

HELEN I. HUGHES
COCONINO COUNTY RECORDER

RECEIVED
B.L.M. AZ STATE OFFICE

SEP 15 1982

FEE NO. _____

DOCKET _____ PAGE _____

DATE: _____

REQUEST OF: _____

BY: _____

NOTICE AND CERTIFICATE OF LOCATION - LODE MINING CLAIM

Notice is Hereby Given that:

- 1) The name of this claim is BROWN # 1, a lode mining claim.
- 2) The name and post office address of the locator is:

Pathfinder Mines Corporation 550 California Street
San Francisco, California 94104

- 3) The date of this location is the 22ND day of November, 1981, on which date the notice of location was posted on the claim.
- 4) The locator does hereby locate and claim 1,500 linear feet vein or lode, together with 300 feet in width on each side of the center line of this claim.
- 5) The general course of the vein or lode is in a South and North direction. The location monument lies within the boundaries of this claim at Corner # 1 the NW corner, and lies on the North end of this claim, and is 1,500 feet from the opposite end of this claim.
- 6) The claim is situated in the NE quarter of Section 8, Twp. 34N, Rge. 2E, G & SR Base & Meridian, in the unknown Mining District, County of Coconino, State of Arizona.

The boundaries of this claim can be traced: T. 34N, R. 2E, Sec. 5, SE 4, Sec. 8, NE 4.

Beginning at the North end center monument, and running

thence West 300 feet to NW corner monument No. 1;
thence South 1,500 feet to SW corner monument No. 2;
thence East 300 feet to South end center monument;
thence East 300 feet to SE corner monument No. 3;
thence North 1,500 feet to NE corner monument No. 4;
thence West 300 feet to the point of beginning.

- 7) All dips, variations, spurs, angles, and all veins, ledges, or deposits within the lines of this claim, together with all water and timber and any other rights appurtenant, allowed by the laws of the State or of the United States, are hereby claimed from the effective date of this location.

- 8) Tie: Corner No. 1 of this claim is located 4200'S, 1800'W

from the SE corner of Section 32, Twp. 35N, Rge. 2E, G&SR, BM.

Locator: PATHFINDER MINES CORPORATION

By: Mike Coleman

ARIZONA STATE OFFICE Agent
BU. LAND MANAGEMENT

FEB 11 1982

7:45 A.M.
PHOENIX, ARIZONA

ARIZONA

A MC 155966

STATE OF ARIZONA } SS.
COUNTY OF COCONINO

AMENDED AND ADDITIONAL
NOTICE OF LODE MINING LOCATION

PATHFINDER MINES CORPORATION
EXPLORATION & DEVELOPMENT
2441 PECK AVE.
P.O. BOX 1802
RIVERTON, WY 82501

155965

NOTICE IS HEREBY GIVEN that the undersigned PATHFINDER MINES CORPORATION, hereby claims the land hereinafter described as a Lode Mining Claim, under and pursuant to the laws of the United States of America and of this state and in making such claim and for the purpose of establishing its right thereto, hereby certifies:

THAT A LODE, ledge, vein or deposit of valuable minerals, consisting of Uranium and other valuable minerals within the limits of this claim as hereinafter established was discovered on the 22nd day of November, 1981.

THAT THE NAME of this claim is BROWN #2

The locator does hereby locate and claim 1,500 linear feet vein or lode, together with 300 feet in width on each side of the center line of this claim. The general course of the vein or lode is in a North and South direction. The location monument lies within the boundaries of this claim at Corner # 4 the SW corner, and lies on the South end of this claim, and is 1,500 feet from the opposite end of this claim.

THAT THE EXTERIOR boundaries of this location are distinctly marked by posts or monuments at each corner, at the center of each sideline, and its boundaries can be readily traced, viz:

BEGINNING AT the	<u>SE</u>	corner, Post #1
Thence	<u>1500</u> feet in a	<u>N</u> direction to Post #2, the <u>NE corner</u>
Thence	<u>300</u> feet in a	<u>W</u> direction to Post #3, the <u>North end center</u>
Thence	<u>300</u> feet in a	<u>W</u> direction to Post #4, the <u>NW corner</u>
Thence	<u>1500</u> feet in a	<u>S</u> direction to Post #5, the <u>SW corner</u>
Thence	<u>300</u> feet in a	<u>E</u> direction to Post #6, the <u>South end center</u>
Thence	<u>300</u> feet in a	<u>E</u> direction to Post #1, the point of beginning.

TIE: The SW corner of this claim bears South 3600 feet
a East 50 feet from the NW corner of Section 4 T34N R2E

LOCATION: This claim is located in:
SW 4 & NW 4 of Section 4, Township 34N, Range 2E, G+SRB and
of Section _____, Township _____, Range _____,
County of _____, State of _____.

THAT THE original Location Certificate was filed on the 17th day of February, 1982, in Book 873 of Mining Claim Records on page 367 in the office of the County Clerk of Coconino County, State of Arizona. This amended and additional location and Location Certificate is made for the purpose of appropriating all ground within the boundaries as above described, correcting any irregularities, errors or defects and supplying any omissions which may have existed in the original location or the original Location Certificate providing the record thereof; provided however that nothing herein shall be construed as a waiver of any rights acquired under and by virtue of the original location.

Dated and signed this 8th day of September, 1982.

By DK Anderson, Agent

STATE OF Wyoming } SS.
COUNTY OF Fremont

The foregoing instrument was subscribed and sworn to before me by Denis R. Anderson, this 8th day of September, 1982.

Witness my hand and official seal.

MY COMMISSION EXPIRES:

April 4, 1986

Notary Public

STATE OF ARIZONA }
COUNTY OF COCONINO

WITNESS MY HAND AND OFFICIAL SEAL



I HEREBY CERTIFY THAT THE WITHIN INSTRUMENT
WAS FILED FOR RECORD IN COCONINO COUNTY,
STATE OF ARIZONA.

SEP 15 1982

HELEN I. HUGGINS
COCONINO COUNTY RECORDER

FEE NO. _____

DOCKET _____ PAGE _____

DATE: _____

REQUEST OF: _____

NOTICE AND CERTIFICATE OF LOCATION - LODE MINING CLAIM

Notice is Hereby Given that:

- 1) The name of this claim is BROWN # Z, a lode mining claim.
- 2) The name and post office address of the locator is:

Pathfinder Mines Corporation

550 California Street
San Francisco, California 94104
- 3) The date of this location is the 22nd day of November, 1981, on which date the notice of location was posted on the claim.
- 4) The locator does hereby locate and claim 1,500 linear feet vein or lode, together with 300 feet in width on each side of the center line of this claim.
- 5) The general course of the vein or lode is in a North and South direction. The location monument lies within the boundaries of this claim at Corner # 4 the SW corner, and lies on the south end of this claim, and is 1,500 feet from the opposite end of this claim.
- 6) The claim is situated in the SE quarter of Section 5, Twp. 34n, Rge. 2E, G & SR Base & Meridian, in the unknown Mining District, County of Coconino, State of Arizona.
T. 34N., R. 2E., Sec. 5, SE 4.
The boundaries of this claim can be traced:

Beginning at the South end center monument, and running
thence East 300 feet to SE corner monument No. 1;
thence North 1,500 feet to NE corner monument No. 2;
thence West 300 feet to North end center monument;
thence West 300 feet to NW corner monument No. 3;
thence South 1,500 feet to SW corner monument No. 4;
thence East 300 feet to the point of beginning.

- 7) All dips, variations, spurs, angles, and all veins, ledges, or deposits within the lines of this claim, together with all water and timber and any other rights appurtenant, allowed by the laws of the State or of the United States, are hereby claimed from the effective date of this location.

- 8) Tie: Corner No. 4 of this claim is located 4200' S,
1800 W

from the SE corner of Section 32, Twp. 35N, Rge. 2 E, G&SR, BM.

Locator: PATHFINDER MINES CORPORATION

By: Mike Coleman
Agent

ARIZONA STATE OFFICE
BU. LAND MANAGEMENT

FEB 11 1982

7:45 A.M.
PHOENIX, ARIZONA

A MC 155965

STATE OF ARIZONA } SS.
COUNTY OF COCONINO

AMENDED AND ADDITIONAL
NOTICE OF LODE MINING LOCATION

PATHFINDER MINES CORPORATION
EXPLORATION & DEVELOPMENT
2441 PECK AVE.
P. O. BOX 1802
RIVERTON, WY 82501
155966

NOTICE IS HEREBY GIVEN that the undersigned PATHFINDER MINES CORPORATION; hereby claims the land hereinafter described as a Lode Mining Claim, under and pursuant to the laws of the United States of America and of this state and in making such claim and for the purpose of establishing its right thereto, hereby certifies:

THAT A LODE, ledge, vein or deposit of valuable minerals, consisting of Uranium and other valuable minerals within the limits of this claim as hereinafter established was discovered on the 22nd day of November, 1981.

THAT THE NAME of this claim is BROWN #3.

The locator does hereby locate and claim 1,500 linear feet vein or lode, together with 300 feet in width on each side of the center line of this claim. The general course of the vein or lode is in a North and South direction. The location monument lies within the boundaries of this claim at Corner # 1 the NW corner, and lies on the North end of this claim, and is 1,500 feet from the opposite end of this claim.

THAT THE EXTERIOR boundaries of this location are distinctly marked by posts or monuments at each corner, at the center of each sideline, and its boundaries can be readily traced, viz:

BEGINNING AT the North west corner, Post #1
Thence 1500 feet in a South direction to Post #2, the SW corner
Thence 300 feet in a east direction to Post #3, the South end center
Thence 300 feet in a East direction to Post #4, the SE corner
Thence 1500 feet in a North direction to Post #5, the NE corner
Thence 300 feet in a West direction to Post #6, the North end center
Thence 300 feet in a West direction to Post #1, the point of beginning.

TIE: The NW corner of this claim bears South 3600 feet
East 650 feet from the NW corner of Section 4 T34NR2E

LOCATION: This claim is located in:
SW 1/4 of Section 4, Township 34N, Range 2E, G&SR B&M and
of Section _____, Township _____, Range _____,
County of _____, State of _____.

THAT THE original Location Certificate was filed on the 17th day of February, 1982, in Book 873 of Mining Claim Records on page 369 in the office of the County Clerk of Coconino County, State of Arizona. This amended and additional location and Location Certificate is made for the purpose of appropriating all ground within the boundaries as above described, correcting any irregularities, errors or defects and supplying any omissions which may have existed in the original location or the original Location Certificate providing the record thereof; provided however that nothing herein shall be construed as a waiver of any rights acquired under and by virtue of the original location.

Dated and signed this 8th day of September, 1982.

By DR Anderson, Agent

STATE OF Wyoming } SS.
COUNTY OF Fremont

The foregoing instrument was subscribed and sworn to before me by D.R. Anderson, this 8th day of September, 1982.

Witness my hand and official seal.

MY COMMISSION EXPIRES:

April 4, 1986

RECEIVED
B.L.M. AZ STATE OFFICE

Notary Public

SEP 15 1982

STATE OF ARIZONA }
COUNTY OF COCONINO

WITNESS MY HAND AND OFFICIAL SEAL



I HEREBY CERTIFY THAT THE WITHIN INSTRUMENT
WAS FILED FOR RECORD IN COCONINO COUNTY,
STATE OF ARIZONA

HELEN I. HUDGENS
COCONINO COUNTY RECORDER

FEE NO. _____

DOCKET _____ PAGE _____

DATE: _____

REQUEST OF: _____

NOTICE AND CERTIFICATE OF LOCATION - LODE MINING CLAIM

Notice is Hereby Given that:

1) The name of this claim is BROWN # 3, a lode mining claim.

2) The name and post office address of the locator is:

Pathfinder Mines Corporation 550 California Street
San Francisco, California 94104

3) The date of this location is the 22ND day of November, 1981, on which date the notice of location was posted on the claim.

4) The locator does hereby locate and claim 1,500 linear feet vein or lode, together with 300 feet in width on each side of the center line of this claim.

5) The general course of the vein or lode is in a South and North direction. The location monument lies within the boundaries of this claim at Corner # 1 the NW corner, and lies on the North end of this claim, and is 1,500 feet from the opposite end of this claim.

6) The claim is situated in the NE quarter of Section 8, Twp. 34N, Rge. 2E, G & SR Base & Meridian, in the unknown Mining District, County of Coconino, State of Arizona.

T. 34N, R. 2E, Sec. 5, SE 4 & Sec. 8, NE 4
The boundaries of this claim can be traced:

Beginning at the North end center monument, and running

thence West 300 feet to NW corner monument No. 1;

thence South 1,500 feet to SW corner monument No. 2;

thence East 300 feet to South end center monument;

thence East 300 feet to SE corner monument No. 3;

thence North 1,500 feet to NE corner monument No. 4;

thence West 300 feet to the point of beginning.

7) All dips, variations, spurs, angles, and all veins, ledges, or deposits within the lines of this claim, together with all water and timber and any other rights appurtenant, allowed by the laws of the State or of the United States, are hereby claimed from the effective date of this location.

8) Tie: Corner No. 1 of this claim is located 4200'S, 1200'W

from the SE corner of Section 32, Twp. 35N, Rge. 2E, G&SR, BM.

Locator: PATHFINDER MINES CORPORATION

By: Mike Coleman
Agent

ARIZONA STATE OFFICE
BU. LAND MANAGEMENT

FEB 11 1982

7:45 A.M.
PHOENIX, ARIZONA

A MC 155966

STATE OF ARIZONA } SS.
COUNTY OF COCONINO

AMENDED AND ADDITIONAL
NOTICE OF LODE MINING LOCATION

PATHFINDER MINES CORPORATION
EXPLORATION & DEVELOPMENT
2441 PECK AVE.
P.O. BOX 1802
RIVERTON, WY 82501
155967

NOTICE IS HEREBY GIVEN that the undersigned PATHFINDER MINES CORPORATION, hereby claims the land hereinafter described as a Lode Mining Claim, under and pursuant to the laws of the United States of America and of this state and in making such claim and for the purpose of establishing its right thereto, hereby certifies: updated

THAT A LODE, ledge, vein or deposit of valuable minerals, consisting of Uranium and other valuable minerals within the limits of this claim as hereinafter established was discovered on the 22nd day of November, 1981.

THAT THE NAME of this claim is BROWN #4.

The locator does hereby locate and claim 1,500 linear feet vein or lode, together with 300 feet in width on each side of the center line of this claim. The general course of the vein or lode is in a North and South direction. The location monument lies within the boundaries of this claim at Corner # 4 the SW corner, and lies on the South end of this claim, and is 1,500 feet from the opposite end of this claim.

THAT THE EXTERIOR boundaries of this location are distinctly marked by posts or monuments at each corner, at the center of each sideline, and its boundaries can be readily traced, viz:

BEGINNING AT the SE corner, Post #1
Thence 1500 feet in a N direction to Post #2, the NE corner
Thence 300 feet in a W direction to Post #3, the North end center
Thence 300 feet in a W direction to Post #4, the NW corner
Thence 1500 feet in a S direction to Post #5, the SW corner
Thence 300 feet in a E direction to Post #6, the South end center
Thence 300 feet in a E direction to Post #1, the point of beginning.

TIE: The SW corner of this claim bears South 3600 feet
a East 650 feet from the NW corner of Section 4 T34N R2E

LOCATION: This claim is located in:
SW 1/4 & NW 1/4 of Section 4, Township 34N, Range 2E, G+SRB M and
of Section _____, Township _____, Range _____,
County of _____, State of _____.

THAT THE original Location Certificate was filed on the 17th day of February, 1982, in Book 873 of Mining Claim Records on page 371 in the office of the County Clerk of Coconino County, State of Arizona. This amended and additional location and Location Certificate is made for the purpose of appropriating all ground within the boundaries as above described, correcting any irregularities, errors or defects and supplying any omissions which may have existed in the original location or the original Location Certificate providing the record thereof; provided however that nothing herein shall be construed as a waiver of any rights acquired under and by virtue of the original location.

Dated and signed this 8th day of September, 1982.

By DK Anderson, Agent

STATE OF Wyoming } SS.
COUNTY OF Fremont

The foregoing instrument was subscribed and sworn to before me by Denis R. Anderson, this 8th day of September, 1982.

Witness my hand and official seal

MY COMMISSION EXPIRES:

April 4, 1986

RECEIVED

B.L.M. AZ STATE OFFICE

Notary Public

SEP 15 1982



STATE OF ARIZONA }
COUNTY OF COCONINO

WITNESS MY HAND AND OFFICIAL SEAL

BY _____ DEPUTY

I HEREBY CERTIFY THAT THE WITHIN INSTRUMENT
WAS FILED FOR RECORD IN COCONINO COUNTY,
STATE OF ARIZONA

HELEN I. HUGGENS
COCONINO COUNTY RECORDER

FEE NO. _____
DOCKET _____ PAGE _____
DATE: _____
REQUEST OF: _____

NOTICE AND CERTIFICATE OF LOCATION - LODE MINING CLAIM

Notice is Hereby Given that:

1) The name of this claim is BROWN # 4, a lode mining claim.

2) The name and post office address of the locator is:

Pathfinder Mines Corporation 550 California Street
San Francisco, California 94104

3) The date of this location is the 22ND day of November, 1981, on which date the notice of location was posted on the claim.

4) The locator does hereby locate and claim 1,500 linear feet vein or lode, together with 300 feet in width on each side of the center line of this claim.

5) The general course of the vein or lode is in a North and South direction. The location monument lies within the boundaries of this claim at Corner # 4 the SW corner, and lies on the south end of this claim, and is 1,500 feet from the opposite end of this claim.

6) The claim is situated in the SE quarter of Section S, Twp. 34N, Rge. 2E, G & SR Base & Meridian, in the unknown Mining District, County of Coconino, State of Arizona.

T. 34N, R. 2E, Sec. 5, SE 4.
The boundaries of this claim can be traced:

Beginning at the South end center monument, and running

thence East 300 feet to SE corner monument No. 1;

thence North 1,500 feet to NE corner monument No. 2;

thence West 300 feet to North end center monument;

thence West 300 feet to NW corner monument No. 3;

thence South 1,500 feet to SW corner monument No. 4;

thence East 300 feet to the point of beginning.

7) All dips, variations, spurs, angles, and all veins, ledges, or deposits within the lines of this claim, together with all water and timber and any other rights appurtenant, allowed by the laws of the State or of the United States, are hereby claimed from the effective date of this location.

8) Tie: Corner No. 4 of this claim is located 4200' S,
1200' W

from the SE corner of Section 32, Twp. 35N, Rge. 2E, G&SR, BM.

Locator: PATHFINDER MINES CORPORATION

By: Mike Coleman

Agent

ARIZONA STATE OFFICE
BU. LAND MANAGEMENT

FEB 11 1982

7:45 A.M.
PHOENIX, ARIZONA

A MC 155967

STATE OF ARIZONA } SS.
COUNTY OF COCONINO

AMENDED AND ADDITIONAL
NOTICE OF LODE MINING LOCATION

PATHFINDER MINES CORPORATION
EXPLORATION & DEVELOPMENT
2441 PECK AVE.
P. O. BOX 1802 155968
RIVERTON, WY 82501

NOTICE IS HEREBY GIVEN that the undersigned PATHFINDER MINES CORPORATION, hereby claims the land hereinafter described as a Lode Mining Claim, under and pursuant to the laws of the United States of America and of this state and in making such claim and for the purpose of establishing its right thereto, hereby certifies:

THAT A LODE, ledge, vein or deposit of valuable minerals, consisting of Uranium and other valuable minerals within the limits of this claim as hereinafter established was discovered on the 22nd day of November, 1981.

THAT THE NAME of this claim is BROWN # 5.

The locator does hereby locate and claim 1,500 linear feet vein or lode, together with 300 feet in width on each side of the center line of this claim. The general course of the vein or lode is in a North and South direction. The location monument lies within the boundaries of this claim at Corner # 1 the NW corner, and lies on the North end of this claim, and is 1,500 feet from the opposite end of this claim.

THAT THE EXTERIOR boundaries of this location are distinctly marked by posts or monuments at each corner, at the center of each sideline, and its boundaries can be readily traced, viz:

BEGINNING AT the North west corner, Post #1
Thence 1500 feet in a South direction to Post #2, the SW corner
Thence 300 feet in a east direction to Post #3, the South end center
Thence 300 feet in a East direction to Post #4, the SE corner
Thence 1500 feet in a North direction to Post #5, the NE corner
Thence 300 feet in a West direction to Post #6, the North end center
Thence 300 feet in a West direction to Post #1, the point of beginning.

TIE: The NW corner of this claim bears South 3600 feet
East 1250 feet from the NW corner of Section 4 T34NR2E

LOCATION: This claim is located in:
SW 1/4 of Section 4, Township 34N, Range 2E, G&SR B&M and
of Section _____, Township _____, Range _____,
County of _____, State of _____.

THAT THE original Location Certificate was filed on the 17th day of February, 1982, in Book 873 of Mining Claim Records on page 373 in the office of the County Clerk of Coconino County, State of Arizona. This amended and additional location and Location Certificate is made for the purpose of appropriating all ground within the boundaries as above described, correcting any irregularities, errors or defects and supplying any omissions which may have existed in the original location or the original Location Certificate providing the record thereof; provided however that nothing herein shall be construed as a waiver of any rights acquired under and by virtue of the original location.

Dated and signed this 8th day of September, 1982.

By D.R. Anderson, Agent

STATE OF Wyoming } SS.
COUNTY OF Fremont

The foregoing instrument was subscribed and sworn to before me by D.R. Anderson, this 8th day of September, 1982.

Witness my hand and official seal.

MY COMMISSION EXPIRES:

April 4, 1986

RECEIVED
B.L.M. AZ STATE OFFICE
SEP 15 1982
Notary Public

STATE OF ARIZONA }
COUNTY OF COCONINO }
WITNESS MY HAND AND OFFICIAL SEAL



I HEREBY CERTIFY THAT THE WITHIN INSTRUMENT
WAS FILED FOR RECORD IN COCONINO COUNTY,
STATE OF ARIZONA

HELEN I. HUDGENS
COCONINO COUNTY RECORDER

FEE NO. _____
DOCKET _____ PAGE _____
DATE: _____
REQUEST OF: _____

BY _____
DEPUTY

NOTICE AND CERTIFICATE OF LOCATION - LODE MINING CLAIM

Notice is Hereby Given that:

1) The name of this claim is BROWN # 5, a lode mining claim.

2) The name and post office address of the locator is:

Pathfinder Mines Corporation 550 California Street
San Francisco, California 94104

3) The date of this location is the 22nd day of November, 1981, on which date the notice of location was posted on the claim.

4) The locator does hereby locate and claim 1,500 linear feet vein or lode, together with 300 feet in width on each side of the center line of this claim.

5) The general course of the vein or lode is in a South and North direction. The location monument lies within the boundaries of this claim at Corner # 1 the NW corner, and lies on the North end of this claim, and is 1,500 feet from the opposite end of this claim.

6) The claim is situated in the NE quarter of Section 8, Twp. 34N, Rge. 2E, G & SR Base & Meridian, in the unknown Mining District, County of Coconino, State of Arizona.

T. 34N, R. 2E, Sec. 5, SE 1/4 + Sec. 8, NE 1/4
The boundaries of this claim can be traced:

Beginning at the North end center monument, and running

thence West 300 feet to NW corner monument No. 1;

thence South 1,500 feet to SW corner monument No. 2;

thence East 300 feet to South end center monument;

thence East 300 feet to SE corner monument No. 3;

thence North 1,500 feet to NE corner monument No. 4;

thence West 300 feet to the point of beginning.

A MC 155968

7) All dips, variations, spurs, angles, and all veins, ledges, or deposits within the lines of this claim, together with all water and timber and any other rights appurtenant, allowed by the laws of the State or of the United States, are hereby claimed from the effective date of this location.

8) Tie: Corner No. 1 of this claim is located 4200' S,
600' W

from the SE corner of Section 32, Twp. 35N, Rge. 2E, G&SR, BM.

Locator: PATHFINDER MINES CORPORATION

By: Mike Coleman
Agent

ARIZONA STATE OFFICE
BU. LAND MANAGEMENT

FEB 11 1982

7:45 A.M.
PHOENIX, ARIZONA

STATE OF ARIZONA } SS.
COUNTY OF COCONINO

AMENDED AND ADDITIONAL
NOTICE OF LODE MINING LOCATION

PATHFINDER MINES CORPORATION
EXPLORATION & DEVELOPMENT
2441 PECK AVE.
P.O. BOX 1802
RIVERTON, WY 82501
155969

NOTICE IS HEREBY GIVEN that the undersigned PATHFINDER MINES CORPORATION, hereby claims the land hereinafter described as a Lode Mining Claim, under and pursuant to the laws of the United States of America and of this state and in making such claim and for the purpose of establishing its right thereto, hereby certifies:

THAT A LODE, ledge, vein or deposit of valuable minerals, consisting of Uranium and other valuable minerals within the limits of this claim as hereinafter established was discovered on the 22nd day of November, 1981.

THAT THE NAME of this claim is BROWN # 6.

The locator does hereby locate and claim 1,500 linear feet vein or lode, together with 300 feet in width on each side of the center line of this claim. The general course of the vein or lode is in a North and South direction. The location monument lies within the boundaries of this claim at Corner # 4 the SW corner, and lies on the South end of this claim, and is 1,500 feet from the opposite end of this claim.

THAT THE EXTERIOR boundaries of this location are distinctly marked by posts or monuments at each corner, at the center of each sideline, and its boundaries can be readily traced, viz:

BEGINNING AT the	<u>SE</u>	corner, Post #1
Thence	<u>1500</u>	feet in a <u>N</u> direction to Post #2, the <u>NE corner</u>
Thence	<u>300</u>	feet in a <u>W</u> direction to Post #3, the <u>North end center</u>
Thence	<u>300</u>	feet in a <u>W</u> direction to Post #4, the <u>NW corner</u>
Thence	<u>1500</u>	feet in a <u>S</u> direction to Post #5, the <u>SW corner</u>
Thence	<u>300</u>	feet in a <u>E</u> direction to Post #6, the <u>South end center</u>
Thence	<u>300</u>	feet in a <u>E</u> direction to Post #1, the point of beginning.

TIE: The SW corner of this claim bears South 3600 feet
or East 1250 feet from the NW corner of Section 4 T34N R2E

LOCATION: This claim is located in:
SW 4 & NW 4 of Section 4, Township 34N, Range 2E, G+SRB and
of Section _____, Township _____, Range _____,
County of _____, State of _____.

THAT THE original Location Certificate was filed on the 17th day of February, 1982, in Book 873 of Mining Claim Records on page 375 in the office of the County Clerk of Coconino County, State of Arizona. This amended and additional location and Location Certificate is made for the purpose of appropriating all ground within the boundaries as above described, correcting any irregularities, errors or defects and supplying any omissions which may have existed in the original location or the original Location Certificate providing the record thereof; provided however that nothing herein shall be construed as a waiver of any rights acquired under and by virtue of the original location.

Dated and signed this 8th day of September, 1982.

By DR Anderson, Agent

STATE OF Wyoming } SS.
COUNTY OF Fremont

The foregoing instrument was subscribed and sworn to before me by Denis R. Anderson, this 8th day of September, 1982.

Witness my hand and official seal.

MY COMMISSION EXPIRES:

April 4, 1986

Notary Public

STATE OF ARIZONA }
COUNTY OF COCONINO

WITNESS MY HAND AND OFFICIAL SEAL



I HEREBY CERTIFY THAT THE WITHIN INSTRUMENT
WAS FILED FOR RECORD IN COCONINO COUNTY,
STATE OF ARIZONA.

RECEIVED
B.L.M. AZ STATE OFFICE
SEP 15 1982
10:45 A.M.
PHOENIX, ARIZONA

HELEN I. HUGGINS
COCONINO COUNTY RECORDER

FEE NO. _____

DOCKET _____ PAGE _____

DATE: _____

REQUEST OF: _____

BY _____
DEPUTY

NOTICE AND CERTIFICATE OF LOCATION - LODE MINING CLAIM

Notice is Hereby Given that:

1) The name of this claim is BROWN # 6, a lode mining claim.

2) The name and post office address of the locator is:

Pathfinder Mines Corporation 550 California Street
San Francisco, California 94104

3) The date of this location is the 22ND day of November, 1981, on which date the notice of location was posted on the claim.

4) The locator does hereby locate and claim 1,500 linear feet vein or lode, together with 300 feet in width on each side of the center line of this claim.

5) The general course of the vein or lode is in a North and South direction. The location monument lies within the boundaries of this claim at Corner # 4 the SW corner, and lies on the south end of this claim, and is 1,500 feet from the opposite end of this claim.

6) The claim is situated in the SE quarter of Section S, Twp. 34N, Rge. 2E, G & SR Base & Meridian, in the unknown Mining District, County of Coconino, State of Arizona.

T. 34N, R. 2E, Sec. 5, SE 4.
The boundaries of this claim can be traced:

Beginning at the South end center monument, and running

thence East 300 feet to SE corner monument No. 1;

thence North 1,500 feet to NE corner monument No. 2;

thence West 300 feet to North end center monument;

thence West 300 feet to NW corner monument No. 3;

thence South 1,500 feet to SW corner monument No. 4;

thence East 300 feet to the point of beginning.

7) All dips, variations, spurs, angles, and all veins, ledges, or deposits within the lines of this claim, together with all water and timber and any other rights appurtenant, allowed by the laws of the State or of the United States, are hereby claimed from the effective date of this location.

8) Tie: Corner No. 4 of this claim is located 4200' S,
600' W

from the SE corner of Section 32, Twp. 35N, Rge. 2E, G&SR, BM.

Locator: PATHFINDER MINES CORPORATION

By: Mike Coleman
Agent

ARIZONA STATE OFFICE
BU. LAND MANAGEMENT

FEB 11 1982

7:45 A.M.
PHOENIX, ARIZONA

A MC 155969

NOTICE AND CERTIFICATE OF LOCATION - LODE MINING CLAIM

Notice is Hereby Given that:

- 1) The name of this claim is CR #1, a lode mining claim.
- 2) The name and post office address of the locator is:
 Pathfinder Mines Corporation 550 California Street
 San Francisco, California 94104
- 3) The date of this location is the 22 day of November, 1981, on which date the notice of location was posted on the claim.
- 4) The locator does hereby locate and claim 1500 linear feet vein or lode, together with 300 feet in width on each side of the center line of this claim.
- 5) The general course of the vein or lode is in a North and South direction. The location monument lies within the boundaries of this claim at Corner # 1 the NW corner, and lies on the North end of this claim, and is 1500 feet from the opposite end of this claim.
- 6) The claim is situated in the NE quarter of Section 9, T. 39 N. R. 2E G & SR Meridian, in the Mining District, County of Coconino, State of Arizona.
T. 39 N. R. 2E, Sec. 9, NE 1/4.
 The boundaries of this claim can be traced:

Beginning at the North end center monument, and running
 thence West 300 feet to NW corner monument No. 1;
 thence South 1500 feet to SW corner monument No. 2;
 thence East 300 feet to South end center monument;
 thence East 300 feet to SE corner monument No. 3;
 thence North 1500 feet to NE corner monument No. 4;
 thence West 300 feet to the point of beginning.

- 7) All dips, variations, spurs, angles, and all veins, ledges, or deposits within the lines of this claim, together with all water and timber and any other rights appurtenant, allowed by the laws of the State or of the United States, are hereby claimed from the effective date of this location.

- 8) Tie: Corner No. 1 of this claim is located 2400' W

from the NE corner of Section 9 T. 39 N.,
 R. 2E .., G&SR, M.

Locator: PATHFINDER MINES CORPORATION

By: PK Anderson
 Agent

ARIZONA STATE OFFICE
 BU. LAND MANAGEMENT

FEB 11 1982

1:45 A.M.
 PHOENIX, ARIZONA

A MC 155970

NOTICE AND CERTIFICATE OF LOCATION - LODE MINING CLAIM

Notice is Hereby Given that:

1) The name of this claim is CR #2, a lode mining claim.

2) The name and post office address of the locator is:

Pathfinder Mines Corporation 550 California Street
San Francisco, California 94104

3) The date of this location is the 22 day of November, 1981, on which date the notice of location was posted on the claim.

4) The locator does hereby locate and claim 1500 linear feet vein or lode, together with 300 feet in width on each side of the center line of this claim.

5) The general course of the vein or lode is in a North and South direction. The location monument lies within the boundaries of this claim at Corner # 4 the SW corner, and lies on the South end of this claim, and is 1500 feet from the opposite end of this claim.

6) The claim is situated in the SE quarter of Section 4, T. 39 N. R. 2E G & SR Meridian, in the Mining District, County of Coconino, State of Arizona.

T. 39 N., R. 2E, Sec. 4, SE 4.
The boundaries of this claim can be traced:

Beginning at the South end center monument, and running
thence East 300 feet to SE corner monument No. 1;
thence North 1500 feet to NE corner monument No. 2;
thence West 300 feet to North end center monument;
thence West 300 feet to NW corner monument No. 3;
thence South 1500 feet to SW corner monument No. 4;
thence East 300 feet to the point of beginning.

7) All dips, variations, spurs, angles, and all veins, ledges, or deposits within the lines of this claim, together with all water and timber and any other rights appurtenant, allowed by the laws of the State or of the United States, are hereby claimed from the effective date of this location.

8) Tie: Corner No. 4 of this claim is located 2400' W

from the NE corner of Section 9 T. 39 N.,
R. 2E .., G&SR, M.

Locator: PATHFINDER MINES CORPORATION

By: [Signature]

ARIZONA Agent
STATE OFFICE
BUREAU OF LAND MANAGEMENT

FEB 11 1982

7:45 A.M.
PHOENIX, ARIZONA

A MC 155971

NOTICE AND CERTIFICATE OF LOCATION - LODE MINING CLAIM

Notice is Hereby Given that:

1) The name of this claim is CR #3, a lode mining claim.

2) The name and post office address of the locator is:

Pathfinder Mines Corporation 550 California Street
San Francisco, California 94104

3) The date of this location is the 22 day of November, 1981, on which date the notice of location was posted on the claim.

4) The locator does hereby locate and claim 1500 linear feet vein or lode, together with 300 feet in width on each side of the center line of this claim.

5) The general course of the vein or lode is in a North and South direction. The location monument lies within the boundaries of this claim at Corner # 1 the NW corner, and lies on the North end of this claim, and is 1500 feet from the opposite end of this claim.

6) The claim is situated in the NE quarter of Section 9, T. 39 N. R. 2E G & SR Meridian, in the Mining District, County of Coconino, State of Arizona.

T. 39 N., R. 2E, Sec. 9, NE 4.
The boundaries of this claim can be traced:

Beginning at the North end center monument, and running
thence West 300 feet to NW corner monument No. 1;
thence South 1500 feet to SW corner monument No. 2;
thence East 300 feet to South end center monument;
thence East 300 feet to SE corner monument No. 3;
thence North 1500 feet to NE corner monument No. 4;
thence West 300 feet to the point of beginning.

7) All dips, variations, spurs, angles, and all veins, ledges, or deposits within the lines of this claim, together with all water and timber and any other rights appurtenant, allowed by the laws of the State or of the United States, are hereby claimed from the effective date of this location.

8) Tie: Corner No. 1 of this claim is located 1800' W

from the NE corner of Section 9 T. 39 N.,
R. 2E .., G&SR, M.

Locator: PATHFINDER MINES CORPORATION

By: DR Anderson
Agent

ARIZONA STATE OFFICE
BU. LAND MANAGEMENT

FEB 11 1982

7:45 A.M.
PHOENIX, ARIZONA

A HC 155972

NOTICE AND CERTIFICATE OF LOCATION - LODE MINING CLAIM

Notice is Hereby Given that:

1) The name of this claim is CR #4, a lode mining claim.

2) The name and post office address of the locator is:

Pathfinder Mines Corporation

550 California Street
San Francisco, California 94104

3) The date of this location is the 22 day of November, 1981, on which date the notice of location was posted on the claim.

4) The locator does hereby locate and claim 1500 linear feet vein or lode, together with 300 feet in width on each side of the center line of this claim.

5) The general course of the vein or lode is in a North and South direction. The location monument lies within the boundaries of this claim at Corner # 4 the SW corner, and lies on the South end of this claim, and is 1500 feet from the opposite end of this claim.

6) The claim is situated in the SE quarter of Section 4, T. 39 N. R. 2E G & SR Meridian, in the — Mining District, County of Coconino, State of Arizona.

T. 39 N., R. 2E., Sec. 4, SE 4.
The boundaries of this claim can be traced:

Beginning at the South end center monument, and running

thence East 300 feet to SE corner monument No. 1;

thence North 1500 feet to NE corner monument No. 2;

thence West 300 feet to North end center monument;

thence West 300 feet to NW corner monument No. 3;

thence South 1500 feet to SW corner monument No. 4;

thence East 300 feet to the point of beginning.

7) All dips, variations, spurs, angles, and all veins, ledges, or deposits within the lines of this claim, together with all water and timber and any other rights appurtenant, allowed by the laws of the State or of the United States, are hereby claimed from the effective date of this location.

8) Tie: Corner No. 4 of this claim is located 1800' W

from the NE corner of Section 9 T. 39 N.,
R. 2E ., G&SR, M.

Locator: PATHFINDER MINES CORPORATION

By: OK Anderson

Agent

ARIZONA STATE OFFICE
BU. LAND MANAGEMENT

FEB 11 1982

7:45 A.M.
PHOENIX, ARIZONA

A HC 155973

NOTICE AND CERTIFICATE OF LOCATION - LODE MINING CLAIM

Notice is Hereby Given that:

1) The name of this claim is CR #5, a lode mining claim.

2) The name and post office address of the locator is:

Pathfinder Mines Corporation 550 California Street
San Francisco, California 94104

3) The date of this location is the 22 day of November, 1981, on which date the notice of location was posted on the claim.

4) The locator does hereby locate and claim 1500 linear feet vein or lode, together with 300 feet in width on each side of the center line of this claim.

5) The general course of the vein or lode is in a North and South direction. The location monument lies within the boundaries of this claim at Corner # 1 the NW corner, and lies on the North end of this claim, and is 1500 feet from the opposite end of this claim.

6) The claim is situated in the NE quarter of Section 9, T. 39 N. R. 2E G & SR Meridian, in the Mining District, County of Coconino, State of Arizona.

T. 39 N., R. 2 E., Sec. 9, NE 4.
The boundaries of this claim can be traced:

Beginning at the North end center monument, and running

thence West 300 feet to NW corner monument No. 1;

thence South 1500 feet to SW corner monument No. 2;

thence East 300 feet to South end center monument;

thence East 300 feet to SE corner monument No. 3;

thence North 1500 feet to NE corner monument No. 4;

thence West 300 feet to the point of beginning.

7) All dips, variations, spurs, angles, and all veins, ledges, or deposits within the lines of this claim, together with all water and timber and any other rights appurtenant, allowed by the laws of the State or of the United States, are hereby claimed from the effective date of this location.

8) Tie: Corner No. 1 of this claim is located 1200' W

from the NE corner of Section 9 T. 39 N.,
R. 2E ., G&SR, M.

Locator: PATHFINDER MINES CORPORATION

By: AK Anderson
Agent

ARIZONA STATE OFFICE
BU. LAND MANAGEMENT

FEB 11 1982

7:45 A.M.
PHOENIX, ARIZONA

A MC 155974

NOTICE AND CERTIFICATE OF LOCATION - LODE MINING CLAIM

Notice is Hereby Given that:

- 1) The name of this claim is CR #6, a lode mining claim.
- 2) The name and post office address of the locator is:

Pathfinder Mines Corporation 550 California Street
San Francisco, California 94104

- 3) The date of this location is the 22 day of November, 1981, on which date the notice of location was posted on the claim.
- 4) The locator does hereby locate and claim 1500 linear feet vein or lode, together with 300 feet in width on each side of the center line of this claim.
- 5) The general course of the vein or lode is in a North and South direction. The location monument lies within the boundaries of this claim at Corner # 4 the SW corner, and lies on the South end of this claim, and is 1500 feet from the opposite end of this claim.
- 6) The claim is situated in the SE quarter of Section 4, T. 39 N. R. 2E G & SR Meridian, in the — Mining District, County of Coconino, State of Arizona.
T. 39 N., R. 2E, Sec. 4, SE 4.
The boundaries of this claim can be traced:

Beginning at the South end center monument, and running
thence East 300 feet to SE corner monument No. 1;
thence North 1500 feet to NE corner monument No. 2;
thence West 300 feet to North end center monument;
thence West 300 feet to NW corner monument No. 3;
thence South 1500 feet to SW corner monument No. 4;
thence East 300 feet to the point of beginning.

- 7) All dips, variations, spurs, angles, and all veins, ledges, or deposits within the lines of this claim, together with all water and timber and any other rights appurtenant, allowed by the laws of the State or of the United States, are hereby claimed from the effective date of this location.
- 8) Tie: Corner No. 4 of this claim is located 1200' W

from the NE corner of Section 9 T. 39 N.,
R. 2E .., G&SR, M.

Locator: PATHFINDER MINES CORPORATION

By: DR Anderson

Agent

ARIZONA STATE OFFICE
BU. LAND MANAGEMENT

FEB 11 1982

1:45 A.M.
PHOENIX, ARIZONA

A MC 155975

NOTICE AND CERTIFICATE OF LOCATION - LODE MINING CLAIM

Notice is Hereby Given that:

- 1) The name of this claim is CR #7, a lode mining claim.
- 2) The name and post office address of the locator is:
 Pathfinder Mines Corporation 550 California Street
 San Francisco, California 94104
- 3) The date of this location is the 22 day of November, 1981, on which date the notice of location was posted on the claim.
- 4) The locator does hereby locate and claim 1500 linear feet vein or lode, together with 300 feet in width on each side of the center line of this claim.
- 5) The general course of the vein or lode is in a North and South direction. The location monument lies within the boundaries of this claim at Corner # 1 the NW corner, and lies on the North end of this claim, and is 1500 feet from the opposite end of this claim.
- 6) The claim is situated in the NE quarter of Section 9, T. 39 N. R. 2E G & SR Meridian, in the Mining District, County of Coconino, State of Arizona.
T. 39N., R. 2E., Sec. 9, NE 4.
 The boundaries of this claim can be traced:

Beginning at the North end center monument, and running
 thence West 300 feet to NW corner monument No. 1;
 thence South 1500 feet to SW corner monument No. 2;
 thence East 300 feet to South end center monument;
 thence East 300 feet to SE corner monument No. 3;
 thence North 1500 feet to NE corner monument No. 4;
 thence West 300 feet to the point of beginning.

- 7) All dips, variations, spurs, angles, and all veins, ledges, or deposits within the lines of this claim, together with all water and timber and any other rights appurtenant, allowed by the laws of the State or of the United States, are hereby claimed from the effective date of this location.

- 8) Tie: Corner No. 1 of this claim is located 600' W

from the NE corner of Section 9 T. 39 N.,
 R. 2E .., G&SR, M.

Locator: PATHFINDER MINES CORPORATION

By: DR Anderson

Agent

ARIZONA STATE OFFICE
 BU. LAND MANAGEMENT

FEB 11 1982

7:45 A.M.
 PHOENIX, ARIZONA

A MC 155976

NOTICE AND CERTIFICATE OF LOCATION - LODE MINING CLAIM

Notice is Hereby Given that:

1) The name of this claim is CR # 8, a lode mining claim.

2) The name and post office address of the locator is:

Pathfinder Mines Corporation 550 California Street
San Francisco, California 94104

3) The date of this location is the 22 day of November, 1981, on which date the notice of location was posted on the claim.

4) The locator does hereby locate and claim 1500 linear feet vein or lode, together with 300 feet in width on each side of the center line of this claim.

5) The general course of the vein or lode is in a North and South direction. The location monument lies within the boundaries of this claim at Corner # 4 the SW corner, and lies on the South end of this claim, and is 1500 feet from the opposite end of this claim.

6) The claim is situated in the SE quarter of Section 4, T. 39 N. R. 2E G & SR Meridian, in the — Mining District, County of Coconino, State of Arizona.

T. 39 N., R. 2 E., Sec. 4, SE 4.
The boundaries of this claim can be traced:

Beginning at the South end center monument, and running
thence East 300 feet to SE corner monument No. 1;
thence North 1500 feet to NE corner monument No. 2;
thence West 300 feet to North end center monument;
thence West 300 feet to NW corner monument No. 3;
thence South 1500 feet to SW corner monument No. 4;
thence East 300 feet to the point of beginning.

7) All dips, variations, spurs, angles, and all veins, ledges, or deposits within the lines of this claim, together with all water and timber and any other rights appurtenant, allowed by the laws of the State or of the United States, are hereby claimed from the effective date of this location.

8) Tie: Corner No. 4 of this claim is located 600' W

from the NE corner of Section 9 T. 39 N.,
R. 2E ., G&SR, M.

Locator: PATHFINDER MINES CORPORATION

By: DK Anderson

ARIZONA STATE OFFICE
BU. LAND MANAGEMENT

FEB 11 1982

7:45 A.M.
PHOENIX, ARIZONA

A MC 155977

NOTICE AND CERTIFICATE OF LOCATION - LODE MINING CLAIM

Notice is Hereby Given that:

1) The name of this claim is CR # 9, a lode mining claim.

2) The name and post office address of the locator is:

Pathfinder Mines Corporation 550 California Street
San Francisco, California 94104

3) The date of this location is the 22 day of November, 1981, on which date the notice of location was posted on the claim.

4) The locator does hereby locate and claim 1500 linear feet vein or lode, together with 300 feet in width on each side of the center line of this claim.

5) The general course of the vein or lode is in a North and South direction. The location monument lies within the boundaries of this claim at Corner # 1 the NW corner, and lies on the North end of this claim, and is 1500 feet from the opposite end of this claim.

6) The claim is situated in the NE & SE quarter of Section 28, T. 40 N. R. 2E G & SR Meridian, in the Mining District, County of Coconino, State of Arizona.

T. 40 N., R. 2E, Sec. 28, NE & SE
The boundaries of this claim can be traced:

Beginning at the North end center monument, and running

thence West 300 feet to NW corner monument No. 1;

thence South 1500 feet to SW corner monument No. 2;

thence East 300 feet to South end center monument;

thence East 300 feet to SE corner monument No. 3;

thence North 1500 feet to NE corner monument No. 4;

thence West 300 feet to the point of beginning.

7) All dips, variations, spurs, angles, and all veins, ledges, or deposits within the lines of this claim, together with all water and timber and any other rights appurtenant, allowed by the laws of the State or of the United States, are hereby claimed from the effective date of this location.

8) Tie: Corner No. 1 of this claim is located 2400' W + 1500' S

from the NE corner of Section 28 T. 40 N.,
R. 2E ., G&SR, M.

Locator: PATHFINDER MINES CORPORATION

By: DR Anderson

Agent

ARIZONA STATE OFFICE
BU. LAND MANAGEMENT

FEB 11 1982

7:45 A.M.
PHOENIX, ARIZONA

A MC 155978

NOTICE AND CERTIFICATE OF LOCATION - LODE MINING CLAIM

Notice is Hereby Given that:

1) The name of this claim is CR # 10, a lode mining claim.

2) The name and post office address of the locator is:

Pathfinder Mines Corporation 550 California Street
San Francisco, California 94104

3) The date of this location is the 22 day of November, 1981, on which date the notice of location was posted on the claim.

4) The locator does hereby locate and claim 1500 linear feet vein or lode, together with 300 feet in width on each side of the center line of this claim.

5) The general course of the vein or lode is in a North and South direction. The location monument lies within the boundaries of this claim at Corner # 4 the SW corner, and lies on the South end of this claim, and is 1500 feet from the opposite end of this claim.

6) The claim is situated in the NE quarter of Section 28, T. 40 N. R. 2E G & SR Meridian, in the — Mining District, County of Coconino, State of Arizona.

T. 40 N., R. 2E., Sec. 28, NE 4.
The boundaries of this claim can be traced:

Beginning at the South end center monument, and running
thence East 300 feet to SE corner monument No. 1;
thence North 1500 feet to NE corner monument No. 2;
thence West 300 feet to North end center monument;
thence West 300 feet to NW corner monument No. 3;
thence South 1500 feet to SW corner monument No. 4;
thence East 300 feet to the point of beginning.

7) All dips, variations, spurs, angles, and all veins, ledges, or deposits within the lines of this claim, together with all water and timber and any other rights appurtenant, allowed by the laws of the State or of the United States, are hereby claimed from the effective date of this location.

8) Tie: Corner No. 4 of this claim is located 2400' W + 1500'S

from the NE corner of Section 28 T. 40 N.,
R. 2E .., G&SR, M.

Locator: PATHFINDER MINES CORPORATION

By: AR Anderson

Agent

ARIZONA STATE OFFICE
BU. LAND MANAGEMENT

FEB 11 1982

7:45 A.M.
PHOENIX, ARIZONA

A MC 155979

NOTICE AND CERTIFICATE OF LOCATION - LODE MINING CLAIM

Notice is Hereby Given that:

1) The name of this claim is CR # 11, a lode mining claim.

2) The name and post office address of the locator is:

Pathfinder Mines Corporation 550 California Street
San Francisco, California 94104

3) The date of this location is the 22 day of November, 1981, on which date the notice of location was posted on the claim.

4) The locator does hereby locate and claim 1500 linear feet vein or lode, together with 300 feet in width on each side of the center line of this claim.

5) The general course of the vein or lode is in a North and South direction. The location monument lies within the boundaries of this claim at Corner # 1 the NW corner, and lies on the North end of this claim, and is 1500 feet from the opposite end of this claim.

6) The claim is situated in the NE & SE quarter of Section 28, T. 40 N. R. 2E G & SR Meridian, in the Mining District, County of Coconino, State of Arizona.

T. 40 N., R. 2E, Sec. 28, NE 4 & SE 4.
The boundaries of this claim can be traced:

Beginning at the North end center monument, and running

thence West 300 feet to NW corner monument No. 1;

thence South 1500 feet to SW corner monument No. 2;

thence East 300 feet to South end center monument;

thence East 300 feet to SE corner monument No. 3;

thence North 1500 feet to NE corner monument No. 4;

thence West 300 feet to the point of beginning.

7) All dips, variations, spurs, angles, and all veins, ledges, or deposits within the lines of this claim, together with all water and timber and any other rights appurtenant, allowed by the laws of the State or of the United States, are hereby claimed from the effective date of this location.

8) Tie: Corner No. 1 of this claim is located 1800W & 1500'S

from the NE corner of Section 28 T. 40 N.,
R. 2E .., G&SR, M.

Locator: PATHFINDER MINES CORPORATION

By: DB Anderson
Agent

ARIZONA STATE OFFICE
BU. LAND MANAGEMENT

FEB 11 1982

7:45 A.M.
PHOENIX, ARIZONA

A MC 155980

NOTICE AND CERTIFICATE OF LOCATION - LODE MINING CLAIM.

Notice is Hereby Given that:

- 1) The name of this claim is CR # 12, a lode mining claim.
- 2) The name and post office address of the locator is:
 Pathfinder Mines Corporation 550 California Street
 San Francisco, California 94104
- 3) The date of this location is the 22 day of November, 1981, on which date the notice of location was posted on the claim.
- 4) The locator does hereby locate and claim 1500 linear feet vein or lode, together with 300 feet in width on each side of the center line of this claim.
- 5) The general course of the vein or lode is in a North and South direction. The location monument lies within the boundaries of this claim at Corner # 4 the SW corner, and lies on the South end of this claim, and is 1500 feet from the opposite end of this claim.
- 6) The claim is situated in the NE quarter of Section 28, T. 40 N. R. 2E G & SR Meridian, in the — Mining District, County of Coconino, State of Arizona.
T. 40 N., R. 2E., Sec. 28, NE 1/4.
 The boundaries of this claim can be traced:
 Beginning at the South end center monument, and running
 thence East 300 feet to SE corner monument No. 1;
 thence North 1500 feet to NE corner monument No. 2;
 thence West 300 feet to North end center monument;
 thence West 300 feet to NW corner monument No. 3;
 thence South 1500 feet to SW corner monument No. 4;
 thence East 300 feet to the point of beginning.
- 7) All dips, variations, spurs, angles, and all veins, ledges, or deposits within the lines of this claim, together with all water and timber and any other rights appurtenant, allowed by the laws of the State or of the United States, are hereby claimed from the effective date of this location.
- 8) Tie: Corner No. 4 of this claim is located 1800'W + 1500'S

from the NE corner of Section 28 T. 40 N.,
 R. 2E .., G&SR, M.

Locator: PATHFINDER MINES CORPORATION

ARIZONA BY: DR Anderson
 STATE OFFICE
 BU. LAND MANAGEMENT

FEB 11 1982

1:45 A.M.
 PHOENIX, ARIZONA

A MC 155981

NOTICE AND CERTIFICATE OF LOCATION - LODE MINING CLAIM

Notice is Hereby Given that:

- 1) The name of this claim is CR # 13, a lode mining claim.
- 2) The name and post office address of the locator is:
 Pathfinder Mines Corporation 550 California Street
 San Francisco, California 94104
- 3) The date of this location is the 22 day of November, 1981, on which date the notice of location was posted on the claim.
- 4) The locator does hereby locate and claim 1500 linear feet vein or lode, together with 300 feet in width on each side of the center line of this claim.
- 5) The general course of the vein or lode is in a North and South direction. The location monument lies within the boundaries of this claim at Corner # 1 the NW corner, and lies on the North end of this claim, and is 1500 feet from the opposite end of this claim.
- 6) The claim is situated in the NE & SE quarter of Section 28, T. 40 N. R. 2E G & SR Meridian, in the Mining District, County of Coconino, State of Arizona.
T. 40 N., R. 2 E., Sec. 28, NE & SE 1/4.
 The boundaries of this claim can be traced:
 Beginning at the North end center monument, and running
 thence West 300 feet to NW corner monument No. 1;
 thence South 1500 feet to SW corner monument No. 2;
 thence East 300 feet to South end center monument;
 thence East 300 feet to SE corner monument No. 3;
 thence North 1500 feet to NE corner monument No. 4;
 thence West 300 feet to the point of beginning.
- 7) All dips, variations, spurs, angles, and all veins, ledges, or deposits within the lines of this claim, together with all water and timber and any other rights appurtenant, allowed by the laws of the State or of the United States, are hereby claimed from the effective date of this location.
- 8) Tie: Corner No. 1 of this claim is located 1200' W + 1500' S

from the NE corner of Section 28 T. 40 N.,
 R. 2E .., G&SR, M.

Locator: PATHFINDER MINES CORPORATION

By: JK Anderson

ARIZONA ^{Agent} STATE OFFICE
 BU. LAND MANAGEMENT

FEB 11 1982

7:45 A.M.
 PHOENIX, ARIZONA

A MC 155982

NOTICE AND CERTIFICATE OF LOCATION - LODE MINING CLAIM

Notice is Hereby Given that:

1) The name of this claim is CR #14, a lode mining claim.

2) The name and post office address of the locator is:

Pathfinder Mines Corporation 550 California Street
San Francisco, California 94104

3) The date of this location is the 22 day of November, 1981, on which date the notice of location was posted on the claim.

4) The locator does hereby locate and claim 1500 linear feet vein or lode, together with 300 feet in width on each side of the center line of this claim.

5) The general course of the vein or lode is in a North and South direction. The location monument lies within the boundaries of this claim at Corner # 4 the SW corner, and lies on the South end of this claim, and is 1500 feet from the opposite end of this claim.

6) The claim is situated in the NE quarter of Section 28, T. 40 N. R. 2E G & SR Meridian, in the Mining District, County of Coconino, State of Arizona.

T. 40 N., R. 2 E., S. 28, NE 1/4.
The boundaries of this claim can be traced:

Beginning at the South end center monument, and running

thence East 300 feet to SE corner monument No. 1;

thence North 1500 feet to NE corner monument No. 2;

thence West 300 feet to North end center monument;

thence West 300 feet to NW corner monument No. 3;

thence South 1500 feet to SW corner monument No. 4;

thence East 300 feet to the point of beginning.

7) All dips, variations, spurs, angles, and all veins, ledges, or deposits within the lines of this claim, together with all water and timber and any other rights appurtenant, allowed by the laws of the State or of the United States, are hereby claimed from the effective date of this location.

8) Tie: Corner No. 4 of this claim is located 1200' W & 1500' S

from the NE corner of Section 28 T. 40 N., R. 2E .., G&SR, M.

Locator: PATHFINDER MINES CORPORATION

By: [Signature]

ARIZONA STATE OFFICE
BU. LAND MANAGEMENT

FEB 11 1982

7:45 A.M.
PHOENIX, ARIZONA

A MC 155983

NOTICE AND CERTIFICATE OF LOCATION - LODE MINING CLAIM

Notice is Hereby Given that:

1) The name of this claim is CANYON # /, a lode mining claim.

2) The name and post office address of the locator is:

Pathfinder Mines Corporation 550 California Street
San Francisco, California 94104

3) The date of this location is the 19th day of November, 1981, on which date the notice of location was posted on the claim.

4) The locator does hereby locate and claim 1,500 linear feet vein or lode, together with 300 feet in width on each side of the center line of this claim.

5) The general course of the vein or lode is in a West and East direction. The location monument lies within the boundaries of this claim at Corner # 1 the NE corner, and lies on the East end of this claim, and is 1,500 feet from the opposite end of this claim.

6) The claim is situated in the SE quarter of Section 32, Twp. 38N, Rge. 2E, G & SR Base & Meridian, in the unknown Mining District, County of Coconino, State of Arizona.

T. 38N, R. 2E, Sec. 32, SE 4.
The boundaries of this claim can be traced:

Beginning at the East end center monument, and running

thence North 300 feet to NE corner monument No. 1;

thence West 1,500 feet to NW corner monument No. 2;

thence South 300 feet to West end center monument;

thence South 300 feet to SW corner monument No. 3;

thence East 1,500 feet to SE corner monument No. 4;

thence North 300 feet to the point of beginning.

7) All dips, variations, spurs, angles, and all veins, ledges, or deposits within the lines of this claim, together with all water and timber and any other rights appurtenant, allowed by the laws of the State or of the United States, are hereby claimed from the effective date of this location.

8) Tie: Corner No. 1 of this claim is located 1800' North

from the SE corner of Section 32, Twp. 38N, Rge. 2E, G&SR, BM.

Locator: PATHFINDER MINES CORPORATION

By: David R. Miller
ARIZONA STATE OFFICE
BU. LAND MANAGEMENT

FEB 11 1982

7:45 A.M.
PHOENIX, ARIZONA

A MC 155984

NOTICE AND CERTIFICATE OF LOCATION - LODE MINING CLAIM

Notice is Hereby Given that:

1) The name of this claim is CANYON # 2, a lode mining claim.

2) The name and post office address of the locator is:

Pathfinder Mines Corporation 550 California Street
San Francisco, California 94104

3) The date of this location is the 19th day of November, 1981, on which date the notice of location was posted on the claim.

4) The locator does hereby locate and claim 1,500 linear feet vein or lode, together with 300 feet in width on each side of the center line of this claim.

5) The general course of the vein or lode is in a East and West direction. The location monument lies within the boundaries of this claim at Corner # 4 the NW corner, and lies on the West end of this claim, and is 1,500 feet from the opposite end of this claim.

6) The claim is situated in the SW quarter of Section 33, Twp. 38N, Rge. 2E, G & SR Base & Meridian, in the unknown Mining District, County of Coconino, State of Arizona.

T. 38N., R. 2E., Sec. 33, SW 4.
The boundaries of this claim can be traced:

Beginning at the West end center monument, and running

thence South 300 feet to SW corner monument No. 1;

thence East 1,500 feet to SE corner monument No. 2;

thence North 300 feet to East end center monument;

thence North 300 feet to NE corner monument No. 3;

thence West 1,500 feet to NW corner monument No. 4;

thence South 300 feet to the point of beginning.

7) All dips, variations, spurs, angles, and all veins, ledges, or deposits within the lines of this claim, together with all water and timber and any other rights appurtenant, allowed by the laws of the State or of the United States, are hereby claimed from the effective date of this location.

8) Tie: Corner No. 4 of this claim is located 1800' North

from the SE corner of Section 32, Twp. 38N, Rge. 2E, G&SR, BM.

Locator: PATHFINDER MINES CORPORATION

By: David R. Miller
Agent

ARIZONA STATE OFFICE
BU. LAND MANAGEMENT

FEB 11 1982

7:45 A.M.
PHOENIX, ARIZONA

A MC 155985